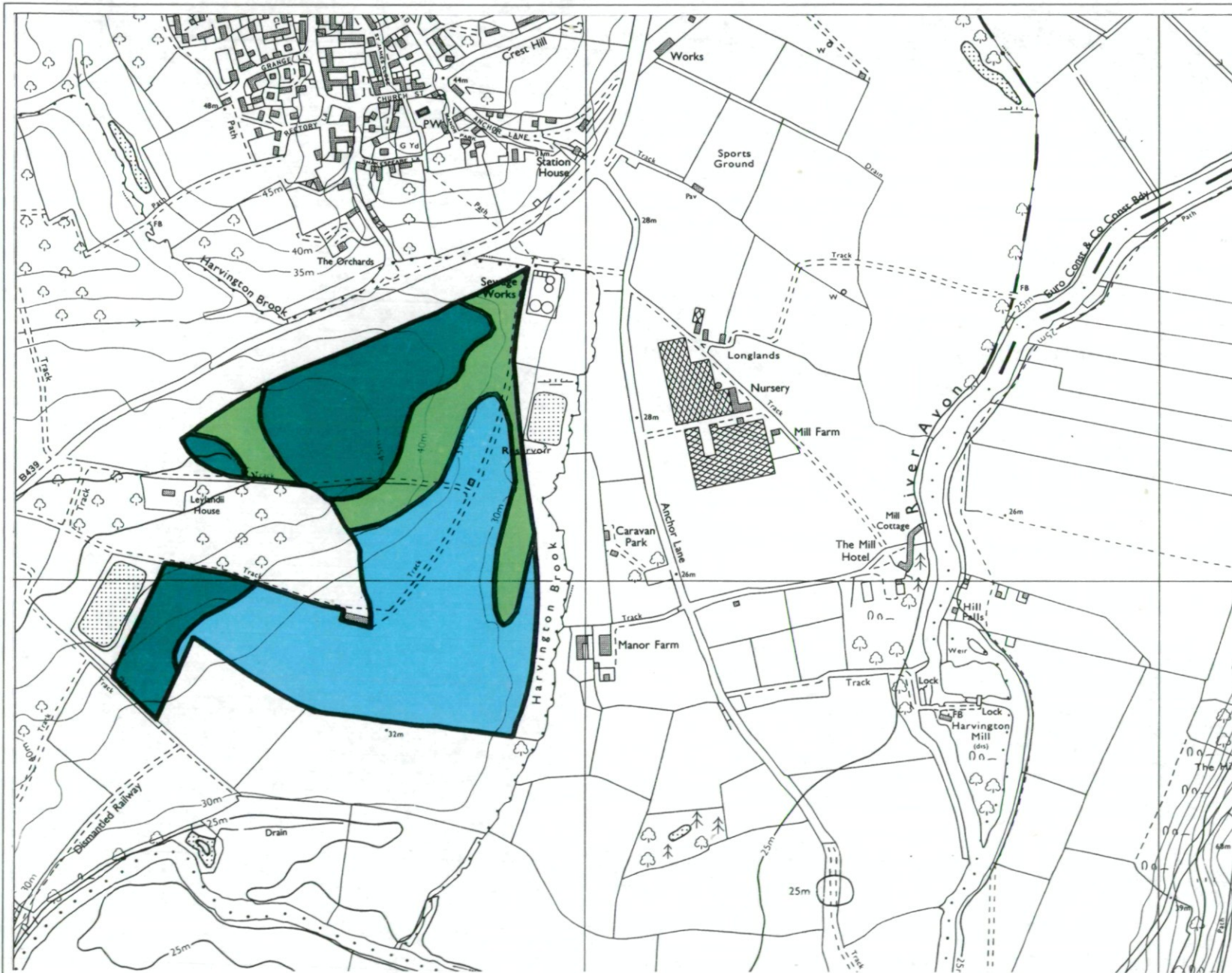


# AGRICULTURAL LAND CLASSIFICATION

## NORTON / LENCHWICK BY-PASS, LEYLANDII HOUSE



### Agricultural Land

GRADE		LAND QUALITY
1		EXCELLENT
2		↑
3a		
3b		MODERATE
4		↓
5		

### Non-Agricultural Land

Land predominantly in urban use	
Land primarily in non - agricultural use	
Woodland	
Agricultural buildings	
Open water	
Land not surveyed	

### Statistics

Site Area **33.98**.....

Agricultural Land Area **33.98**..

Percentage of Each Grade



Scale 1:10000



Metres

O.S. Base Map Nos **SP.04 NE**.....

Based upon the O.S. maps with the permission of The Controller, of Her Majesty's Stationery Office. Crown Copyright 1993.

Surveyed by ADAS Resource Planning Team

File No **25/RPT/0168** Job No **013/93**

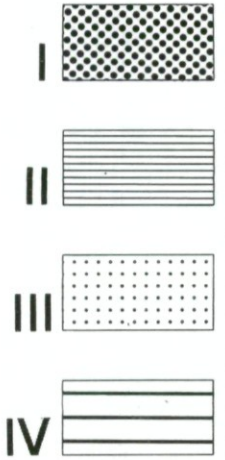


# AGRICULTURAL LAND CLASSIFICATION

## NORTON / LENCHWICK BY-PASS, LEYLANDII HOUSE



### Soil Resource Map



Scale 1:10000



Metres

O.S. Base Map Nos **SP 04 NE**

Based upon the O.S. maps with the permission of the Controller, of Her Majesty's Stationery Office. Crown Copyright 1993.

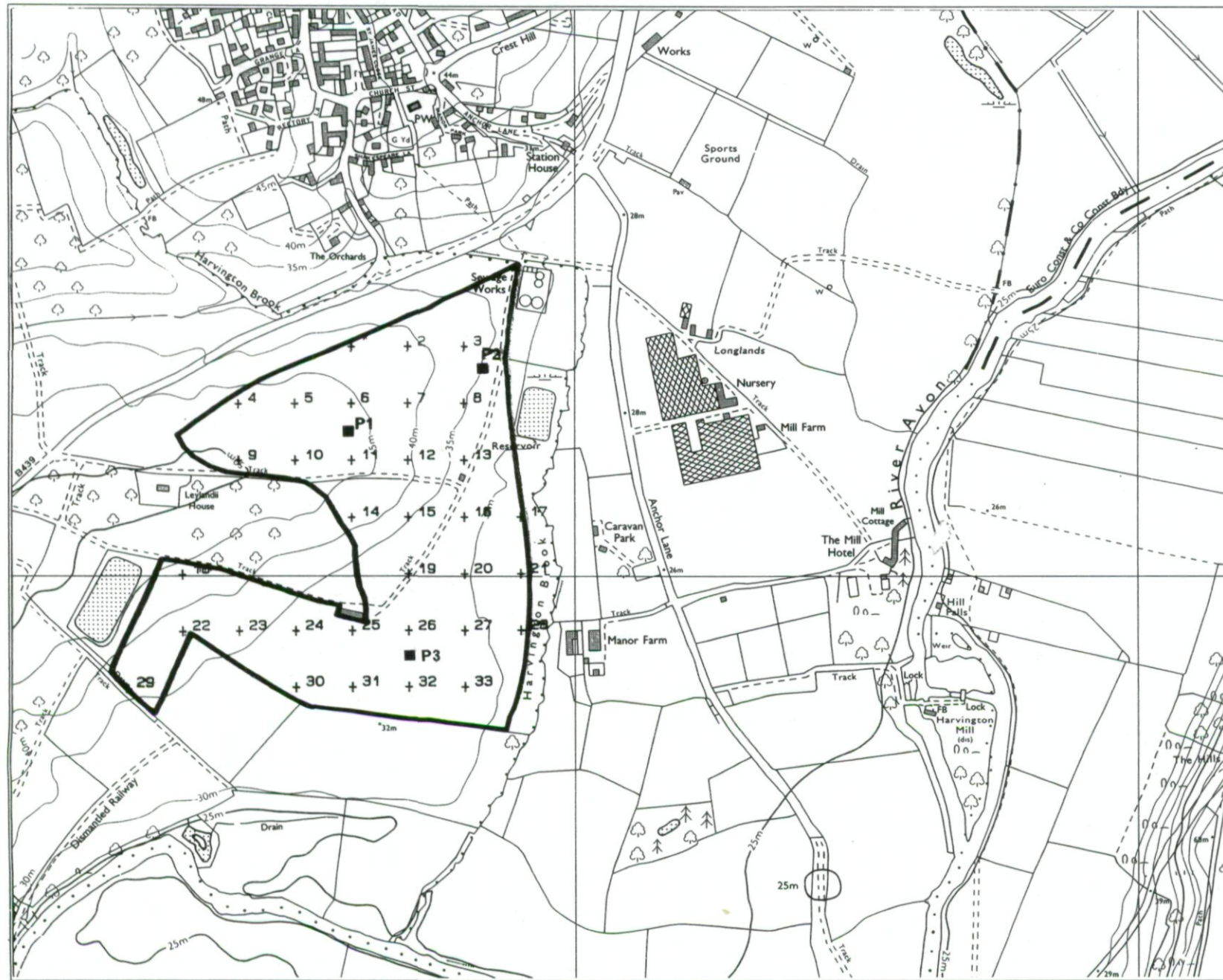
Surveyed by ADAS Resource Planning Team  
File No **25/RPT/0168** Job No **013/93**



This map is accurate only at base map scale. Any enlargement would be misleading.

Map produced by The Cartographic Unit, Wolverhampton Statutory Unit.

# AGRICULTURAL LAND CLASSIFICATION



## Auger Borings

### Soil pits

- P1
- P2
- P3

Scale 1:10000



Metres

O.S. Base Map Nos **SP.04.NE**.....

Based upon the O.S. maps with the permission of  
The Controller, of Her Majesty's Stationery Office.  
Crown Copyright 1993.

Surveyed by ADAS Resource Planning Team  
File No **25/RPT/0168** JOB No **013/93**.....



This map is accurate only at base map scale. Any enlargement would be misleading.

Map produced by The Cartographic Unit, Wolverhampton Statutory Unit.