

Agricultural Land Classification

RYEDALE LOCAL PLAN

Site 5, Pickering

Nursery

GOSLIPGATE

Vivis Walk

(Path)

Weir

Vivers Mill

lane







Path

Goslip Bridge

Agricultural Land

Grade	Quality	Area (ha)
1	Excellent	NIL
2	Very Good	NIL
3a	Good	2.1
3b	Moderate	NIL
4	Poor	NIL
5	Very Poor	NIL

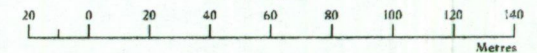
Other Land Categories

	Urban	0.2
	Non-Agricultural	1.0
	Woodland	0.1
	Agricultural Buildings	NIL
	Open Water	NIL
	Not Surveyed	NIL

Total agricultural land area 2.1
Total survey area 3.4

* Grade/category not present within survey area

Scale - 1:2,500



Further details contained in MAFF (1988) Agricultural Land Classification of England and Wales - Revised guidelines and criteria for grading the quality of agricultural land. MAFF (Publications), London SE99 7TP.

The information is accurate at the basic map scale but any enlargement would be misleading.

Reproduction in whole or in part by any means is prohibited without the prior permission of MAFF.

Surveyed and drawn by the Resource Planning Team, ADAS Straratory Unit Leeds

Based on the 1981 Ordnance Survey 1:50,000 map with the permission of the Controller of Her Majesty's Stationery Office.

Source Map(s): SE78SE

Reference no. 104/94

© Crown Copyright Reserved 1994

KEY TO AGRICULTURAL LAND CLASSIFICATION MAP

AGRICULTURAL LAND		NON-AGRICULTURAL LAND	
	Grade 1		Urban
	Grade 2		Non Agricultural
	Sub-Grade 3a		Woodland
	Sub-Grade 3b		
	Grade 4		
	Grade 5		

103194
RYDALE P
Site 5 Pickering
SE 78 SE
1:2,500
100 m. grid

Existing
Household
Development

