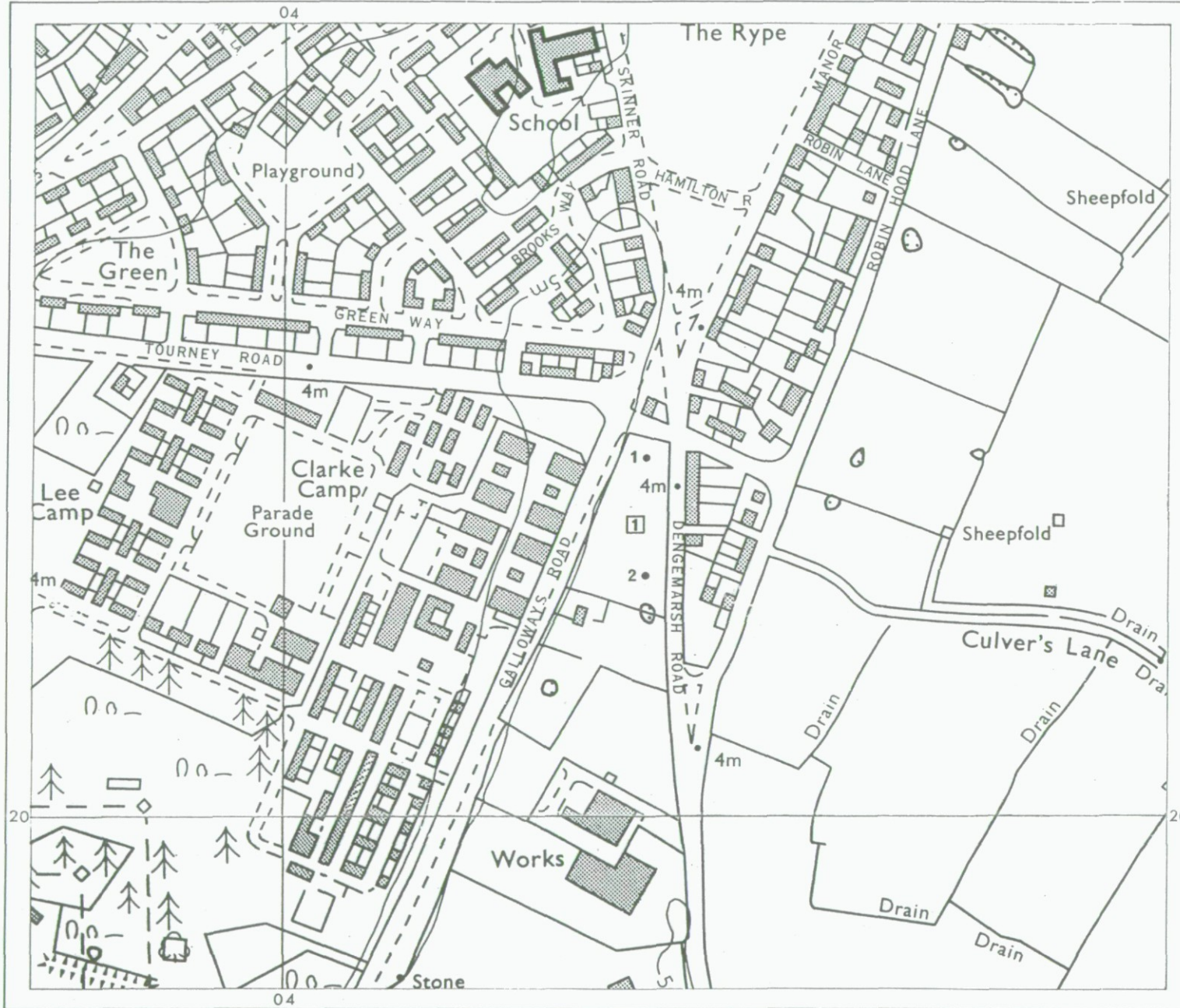


# Shepway Local Plan

## Site 43: Dengemarsh Road, Lydd

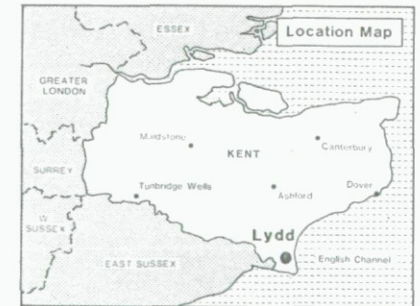
### Location of Auger Borings



- 5 Auger boring
- 2 Profile pit

Surveyed by the Resource Planning Team, 6/93  
 Map compiled and produced by the Cartographic Unit,  
 Resource Planning Team, Guildford Statutory Group,  
 Agricultural Development and Advisory Service.  
 Reference no. 2010/88/93 MAFF Reference no. EL 20/109

SOURCE MAPS  
 TR 02 SW



Ordnance Survey information reproduced with the sanction of the Controller, H.M.S.O.

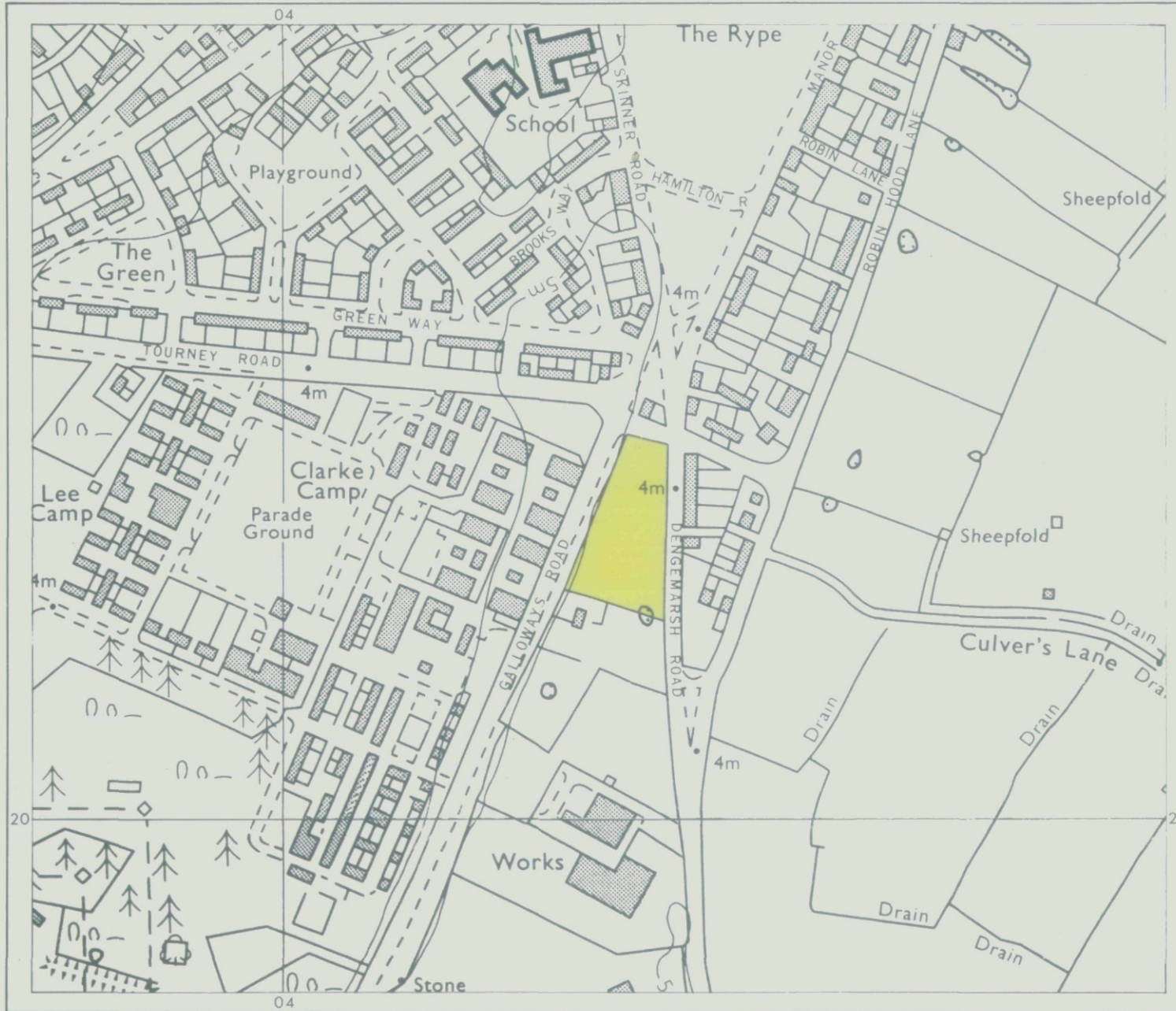
Reproduction of this map in whole or in part is prohibited without the prior permission of M.A.F.F.

This map is accurate only at the scale shown.



# Shepway Local Plan Site 43: Dengemarsh Road, Lydd

## Agricultural Land Classification



### AGRICULTURAL LAND

Grade	Quality	Area	% of Total
Grade 1	excellent	ha	%
Grade 2	very good	ha	%
Grade 3a	good	ha	%
Grade 3b	moderate	ha	%
Grade 4	poor	0.85 ha	100%
Grade 5	very poor	ha	%

Total area of agricultural land surveyed **0.85 ha**

Agricultural buildings	ha	Not present
Woodland	ha	Not present
Not surveyed	ha	Not present

### NON-AGRICULTURAL LAND

Land predominantly in urban use	ha	Not present
Land in non-agricultural use	ha	Not present
<b>Total area of site</b>	<b>0.85 ha</b>	

For further information consult "Agricultural Land Classification of England and Wales (Revised guidelines and criteria for grading the quality of agricultural land)", MAFF, 1988.

SOURCE MAPS  
**TR 02 SW**



Surveyed by the Resource Planning Team **6/93**  
Map compiled and produced by the Cartographic Unit,  
Resource Planning Team, Guildford Statutory Group,  
Agricultural Development and Advisory Service.  
Reference no. **2010/88/93** MAFF Reference no. **EL 20/109**

Ordnance Survey information reproduced with the sanction of the Controller, H.M.S.O.

Reproduction of this map in whole or in part is prohibited without the prior permission of M.A.F.F.

This map is accurate only at the scale shown.