

Agricultural Land Classification

Hampshire Minerals Plan

Omission Site 31 :
Kings Farm, Hordle.

Agricultural Land

Grade	Quality	Area(ha)
1	Excellent	nil
2	Very Good	13.2
3a	Good	11.3
3b	Moderate	4.1
4	Poor	nil
5	Very Poor	nil

Other Land Categories

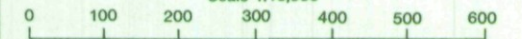
	Area (ha)
Urban	0.5
Non-Agricultural	0.1
Woodland	nil
Agricultural Buildings	nil
Open Water	nil
Not Surveyed	nil

Total agricultural land area 28.6

Total survey area 29.2

*Grade/category not present within survey area

Scale 1:10,000



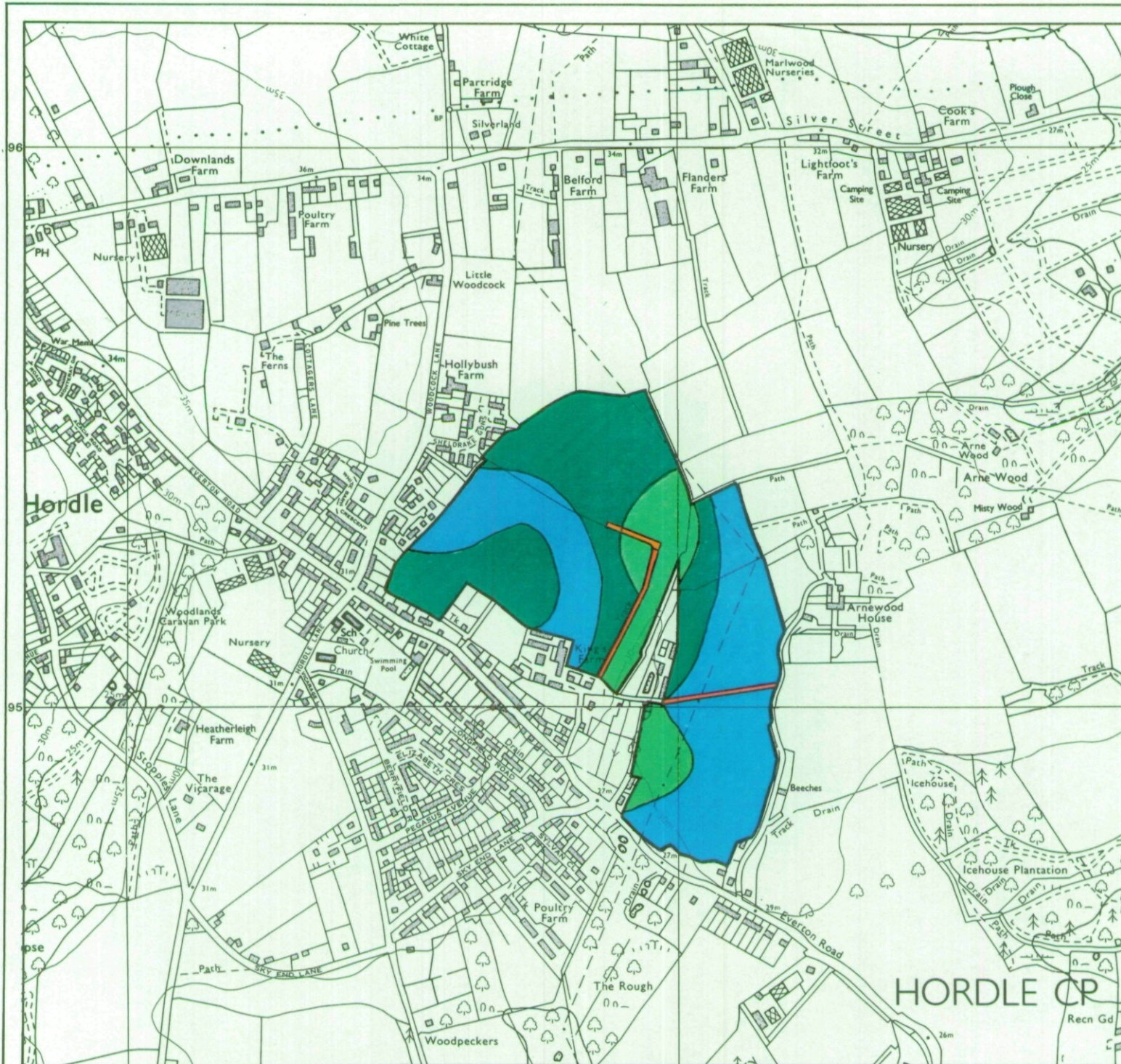
Further details contained in MAFF (1988) Agricultural Land Classification of England and Wales - Revised guidelines and criteria for grading the quality of agricultural land. MAFF (Publications), London SE99 7TP.

The information is accurate at the base map scale but any enlargement would be misleading.

Reproduction in whole or part by any means is prohibited without the prior permission of MAFF.

Surveyed and drawn by the Resource Planning Team, ADAS Statutory Unit, Gullford. Based on the 1990 Ordnance Survey 10,000 map with the permission of the Controller of Her Majesty's Stationery Office.


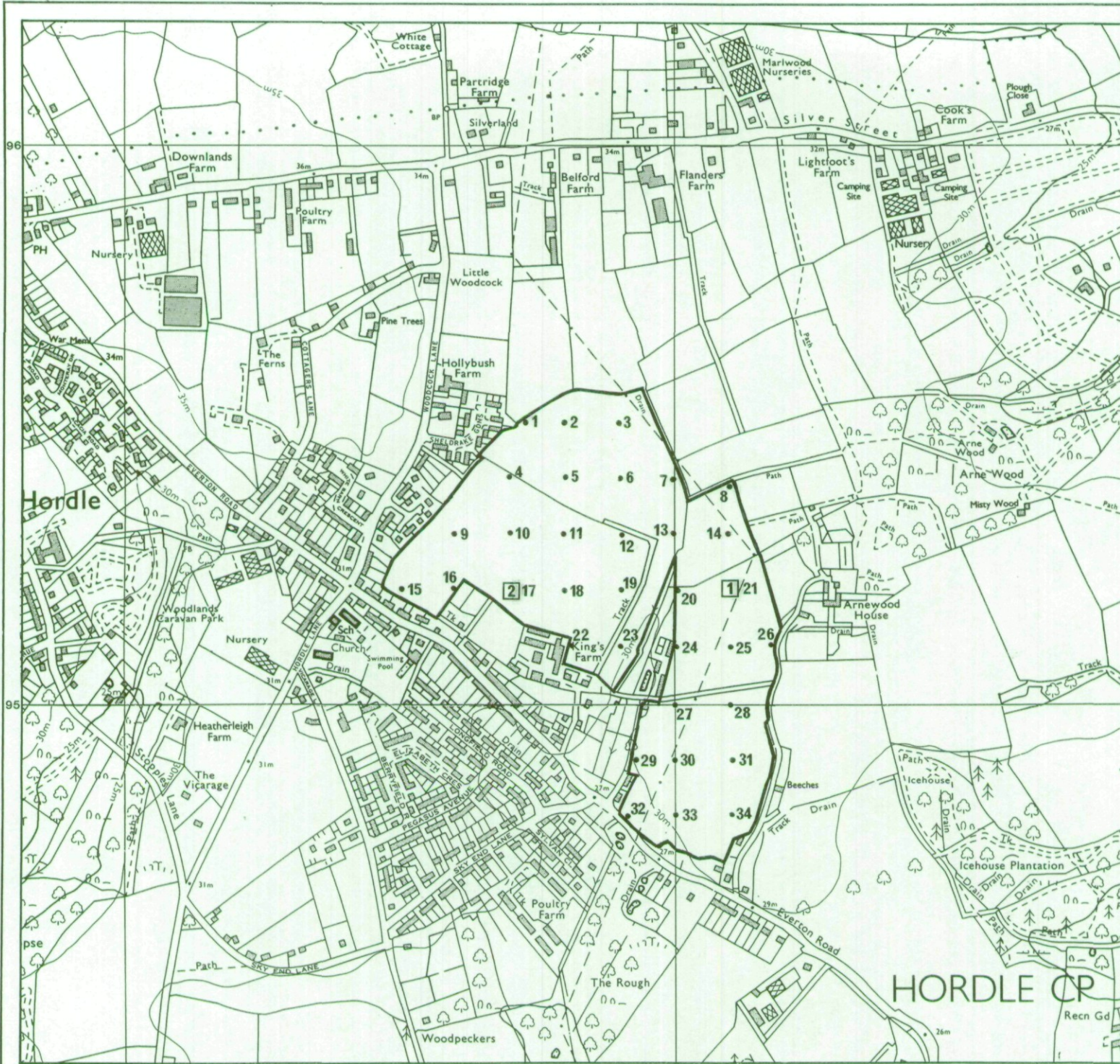
Source Map(s): SZ 29 NE SZ 29 SE
Reference no. 1508/278/94 EL 15/107 © Crown Copyright Reserved 1994



**Location of Auger Borings
Hampshire Minerals Plan**

**Omission Site 31 :
Kings Farm, Hordle.**

- 5 Auger boring
- ② Profile pit



The information is accurate at the base map scale but any enlargement would be misleading.

Reproduction in whole or part by any means is prohibited without the prior permission of MAFF.

Surveyed and drawn by the Resource Planning Team, ADAS Statutory Unit, Guildford. Based on the 1989 Ordnance Survey 10,000 map with the permission of the Controller of Her Majesty's Stationery Office.
Source Map(s) S2 29 NE S2 29 SE
Reference no. 1508/278/94 EL 15/107 © Crown Copyright Reserved 1994