

Agricultural Land Classification

BROCKHILL QUARRY NAUNTON

Agricultural Land

Grade	Quality	Area (ha)
1	Excellent	0.0
2	Very Good	0.0
3a	Good	1.2
3b	Moderate	9.9
4	Poor	2.4
5	Very Poor	0.0


Other Land Categories

* Urban	Area (ha)	0.0
* Non-Agricultural	0.2	
*W Woodland	0.0	
* Agricultural Buildings	0.0	
* Open Water	0.0	
* Not Surveyed	0.0	

Total agricultural land area 13.5
Total survey area 13.7

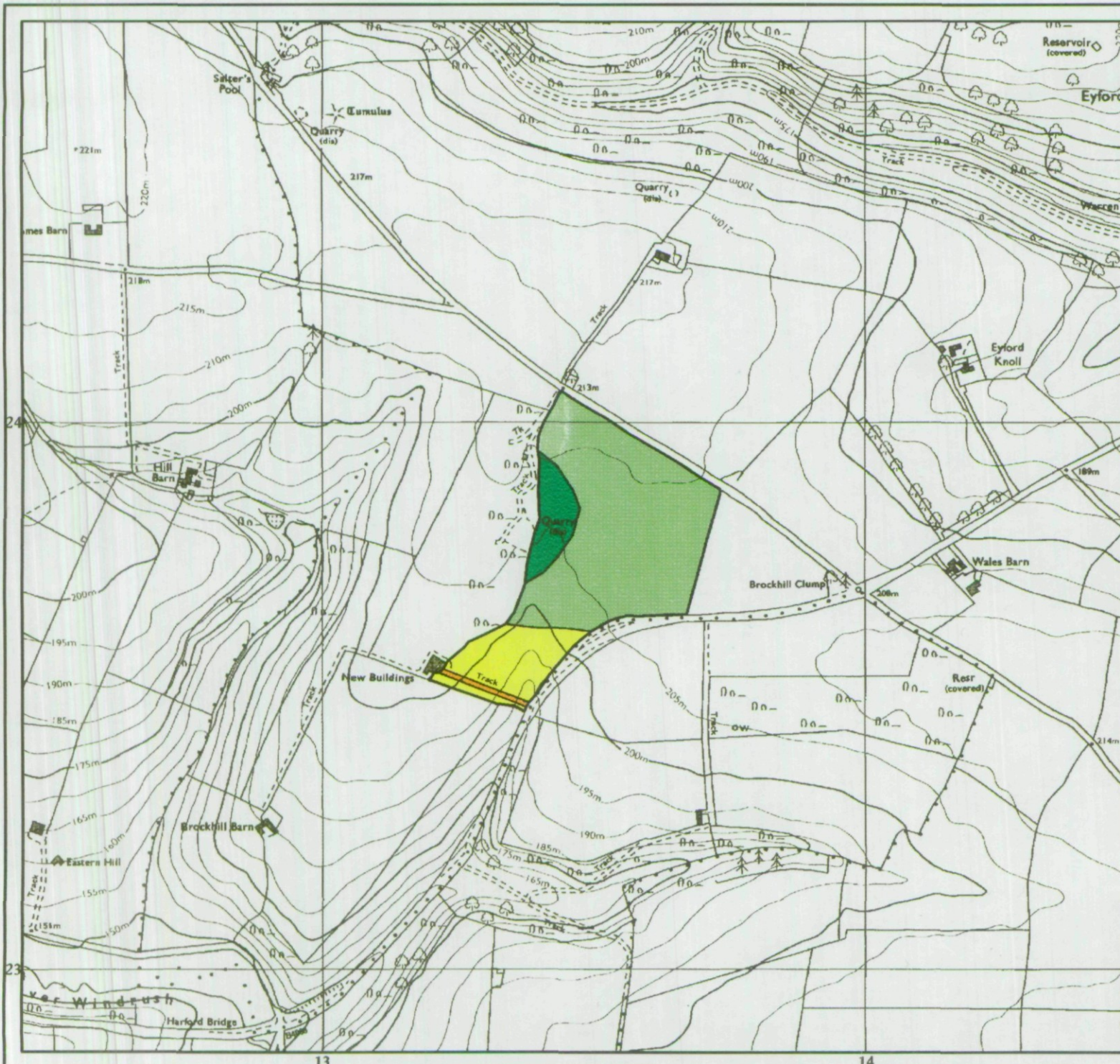
* Grade/category not present within survey area

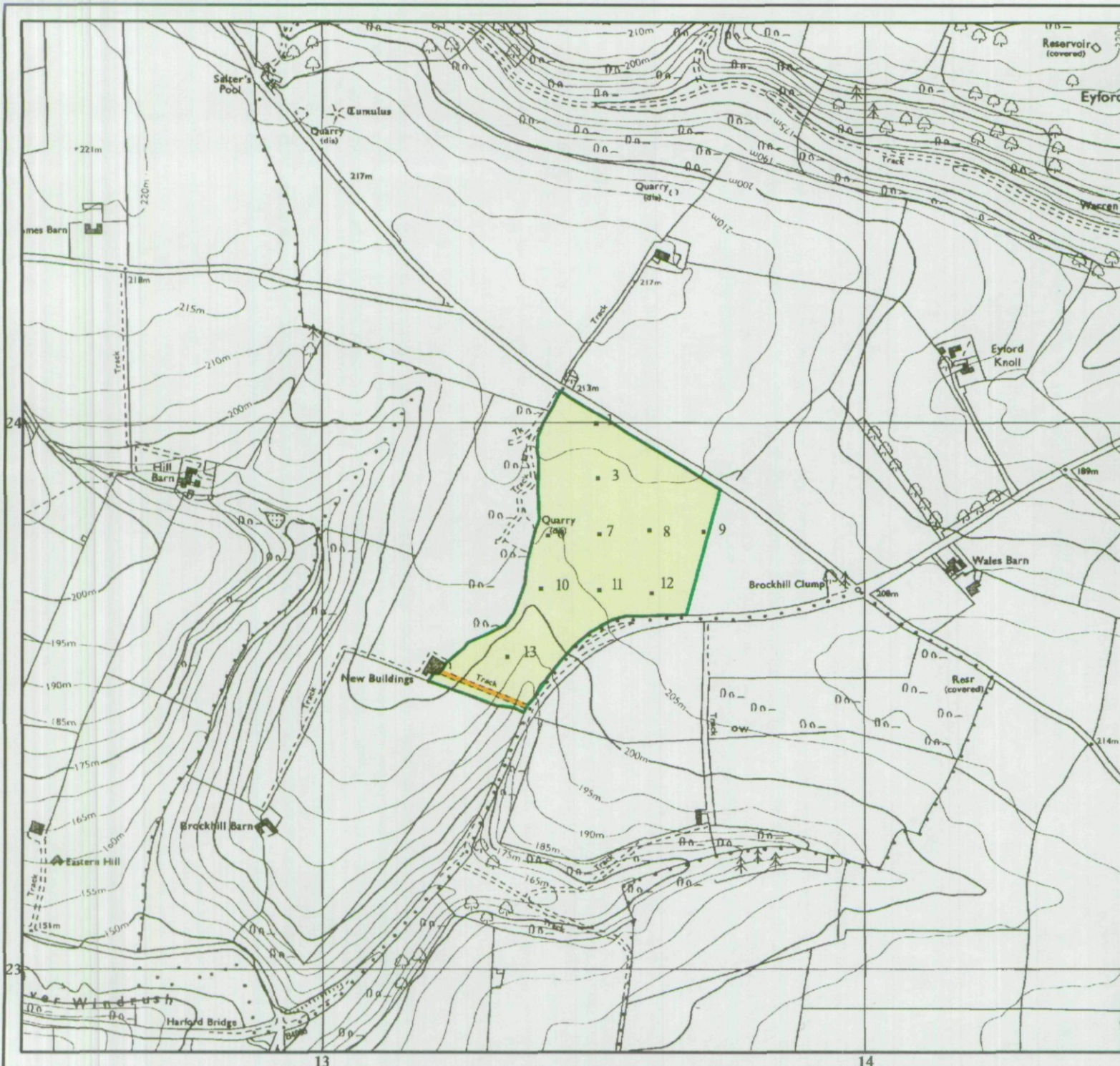
Scale - 1:10,000



Further details contained in MAFF (1988) Agricultural Land Classification of England and Wales - Revised guidelines and criteria for grading the quality of agricultural land. MAFF (Publications), London SE99 71P. The information is accurate at the base map scale but any enlargement would be misleading. Reproduction in whole or in part by any means is prohibited without the prior permission of MAFF.

Surveyed & drawn by the Resource Planning Team, ADAS Statutory Unit Taunton
Based on the 1981 Ordnance Survey 1:10,000 map with the permission of the Controller of Her Majesty's Stationery Office. Unauthorised reproduction infringes Crown copyright and may lead to prosecution or civil proceedings.
Source Maps: SP28SW MAFF Licence No: GD272361
Reference no. 136/94 ©Crown Copyright Reserved 1995





Agricultural Land Classification

BROCKHILL QUARRY

NAUNTON

SAMPLE POINT MAP

- 1 LOCATION OF SOIL PIT
- 1 LOCATION OF AUGER SAMPLE POINT




Other Land Categories

Symbol	Category	Area (ha)
	Urban	0.0
	Non-Agricultural	0.2
	Woodland	0.0
	Agricultural Buildings	0.0
	Open Water	0.0
	Not Surveyed	0.0

Total agricultural land area 13.5
Total survey area 13.7

* Grade/category not present within survey area



Further details contained in MAFF (1988) Agricultural Land Classification of England and Wales - Revised guidelines and criteria for grading the quality of agricultural land. MAFF (Publications), London SE99 71P. The information is accurate at the base map scale but any enlargement would be misleading. Reproduction in whole or in part by any means is prohibited without the prior permission of MAFF.

Surveyed & drawn by the Resource Planning Team, ADAS Statutory Unit Taunton
Based on the 1981 Ordnance Survey 1:50,000 map with the permission of the Controller of Her Majesty's Stationery Office. Unauthorised reproduction infringes Crown copyright and may lead to prosecution or civil proceedings.
Source Map(s): SP125W MAFF Licence No: GD272361
Reference no. 136/794 © Crown Copyright Reserved 1995