

Bridlington to Reighton Sands, North and East Yorkshire National Vegetation Classification Survey Report 2021

National Vegetation Classification (NVC) by Haycock and Jay Associated Ltd

Natural England Commissioned Report NECR567

Figure 1 – NVC 2022 Survey Maps

Figure 1 of:

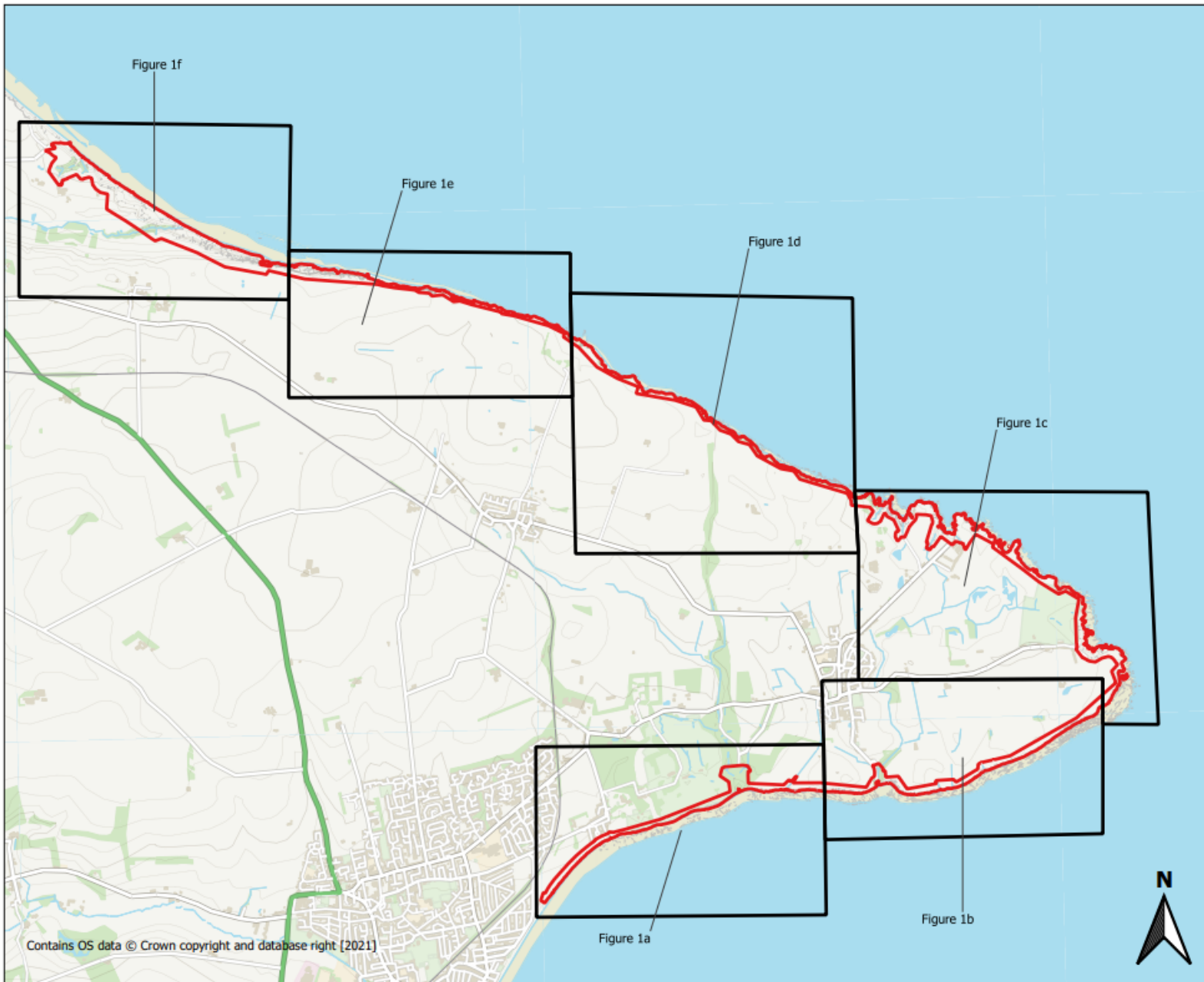
Bridlington to Reighton Sands

National Vegetation Classification Survey Report 2021

August 2024

Natural England Commissioned Report NECR567

Figure 1 – NVC 2022 Survey Maps



- Survey Area
- Figure number

Bridlington to Reighton Sands,
National Vegetation Classification Survey

Figure 1:
Overview Map

Date: December 2021

Scale: 1:39000 @ A3

Job No: NEY038

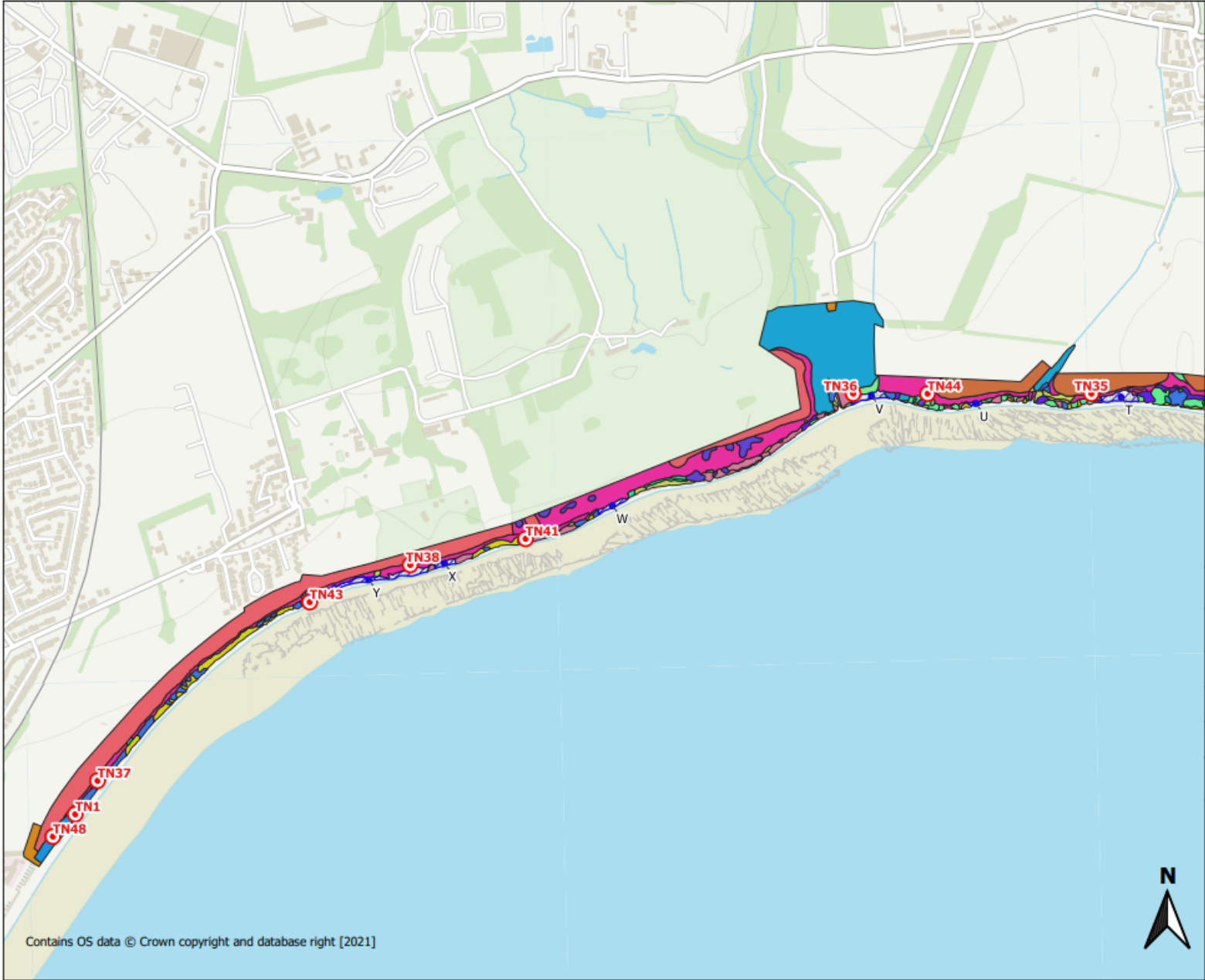


Haycock and Jay Associates Ltd
10 Boroughgate
Otley
West Yorkshire
LS21 3AL

01943 850276

enquiries@haycockandjay.co.uk
www.haycockandjay.co.uk

Contains OS data © Crown copyright and database right [2021]



Contains OS data © Crown copyright and database right [2021]

TNn Target note number

Bridlington to Reighton Sands

Figure 1a: National Vegetation Classification Survey

Date: Decemeber 2021

Scale: 1:9500 @ A3

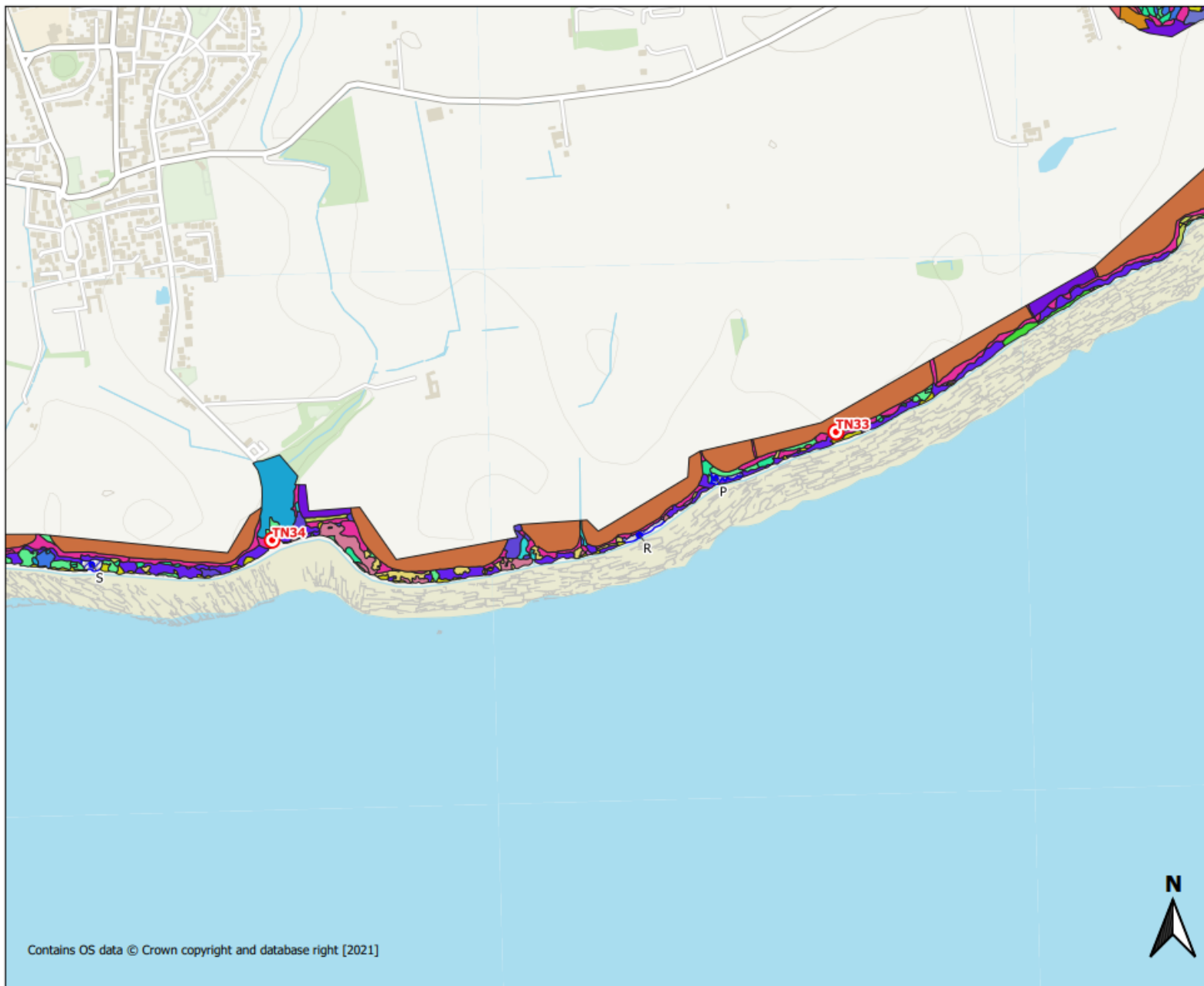
Job No: NEY038



Haycock and Jay Associates Ltd
 10 Boroughgate
 Otley
 West Yorkshire
 LS21 3AL

01943 850276

enquiries@haycockandjay.co.uk
 www.haycockandjay.co.uk



TNn Target note number

Bridlington to Reighton Sands

Figure 1b: National Vegetation Classification Survey

Date December 2021

Scale 1:9500 @ A3

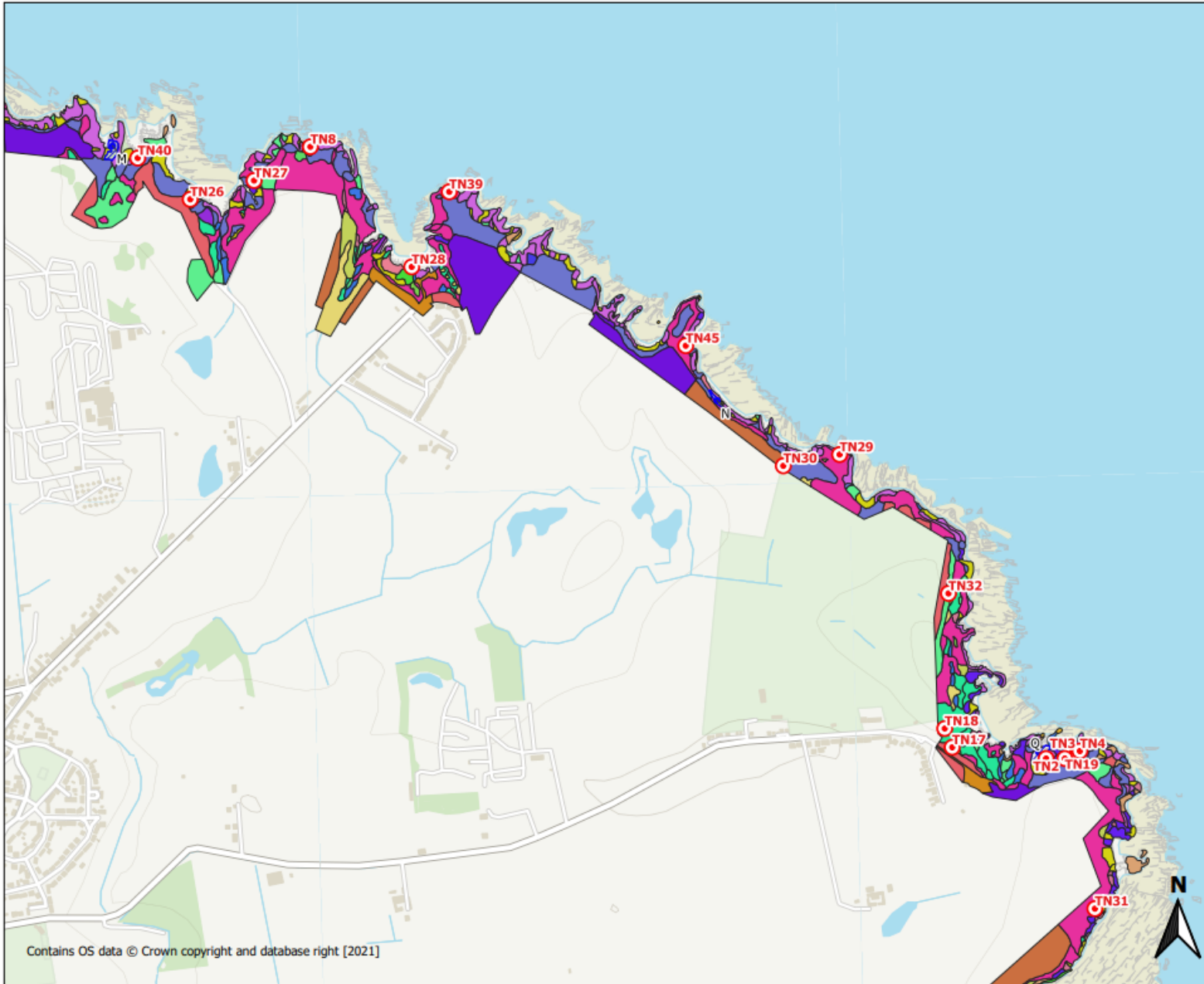
Job No: NEY038


 Haycock & Jay Associates Ltd
 CONSULTANT ECOLOGISTS

Haycock and Jay Associates Ltd
 10 Boroughgate
 Otley
 West Yorkshire
 LS21 3AL

01943 850276

enquiries@haycockandjay.co.uk
www.haycockandjay.co.uk



Contains OS data © Crown copyright and database right [2021]

TNn Target note number

Bridlington to Reighton Sands

Figure 1c: National Vegetation Classification Survey

Date: Decemeber 2021

Scale: 1:9500 @ A3

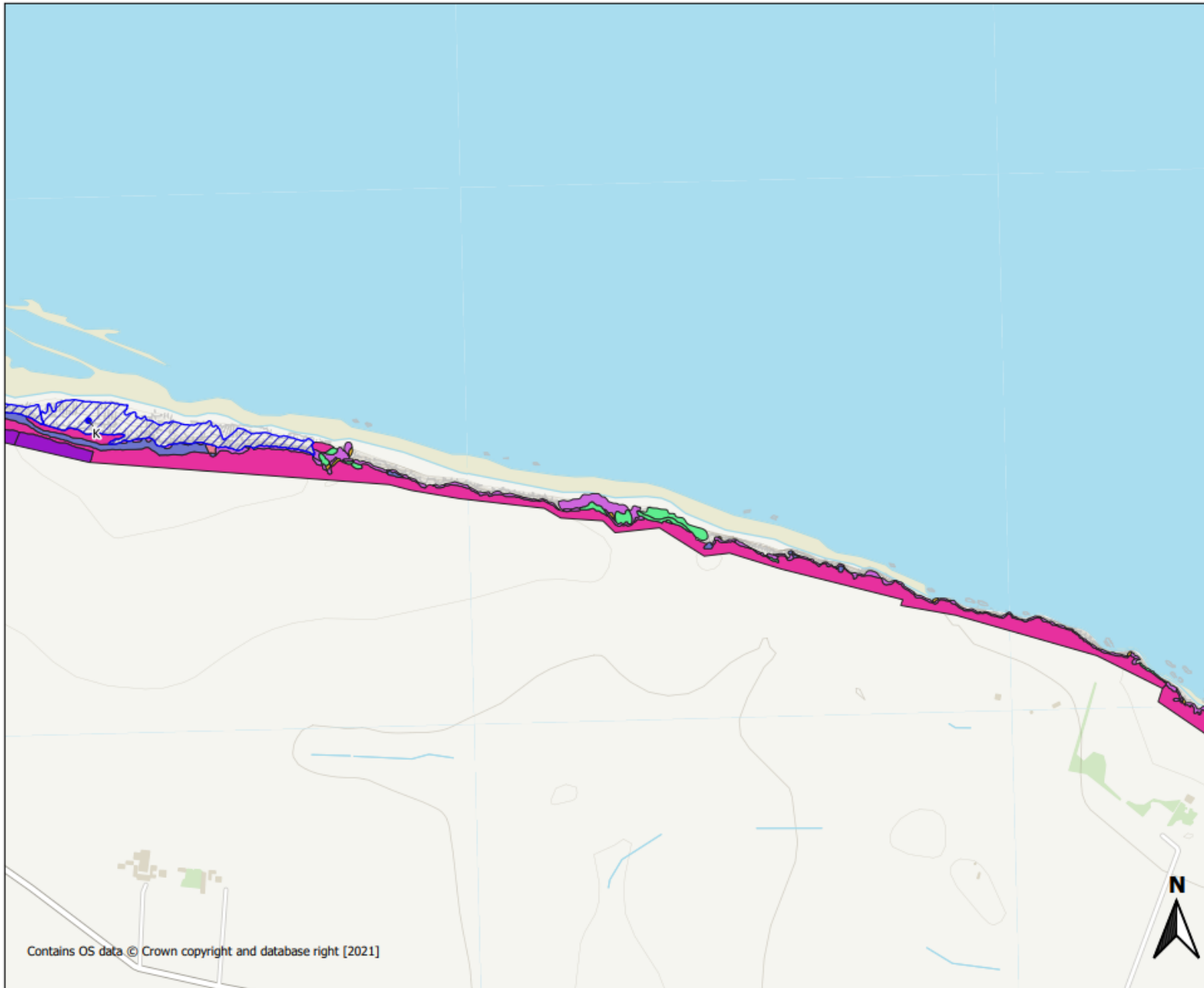
Job No: NEY038



Haycock and Jay Associates Ltd
 10 Boroughgate
 Otley
 West Yorkshire
 LS21 3AL

01943 850276

enquiries@haycockandjay.co.uk
 www.haycockandjay.co.uk



Tn Target note number

Flamborough Cliff

Figure 1e:
NVC vegetation Survey

Date	Decemeber 2021
------	----------------

Scale	1:9500 @ A3
-------	-------------

Job No:	NEY038
---------	--------

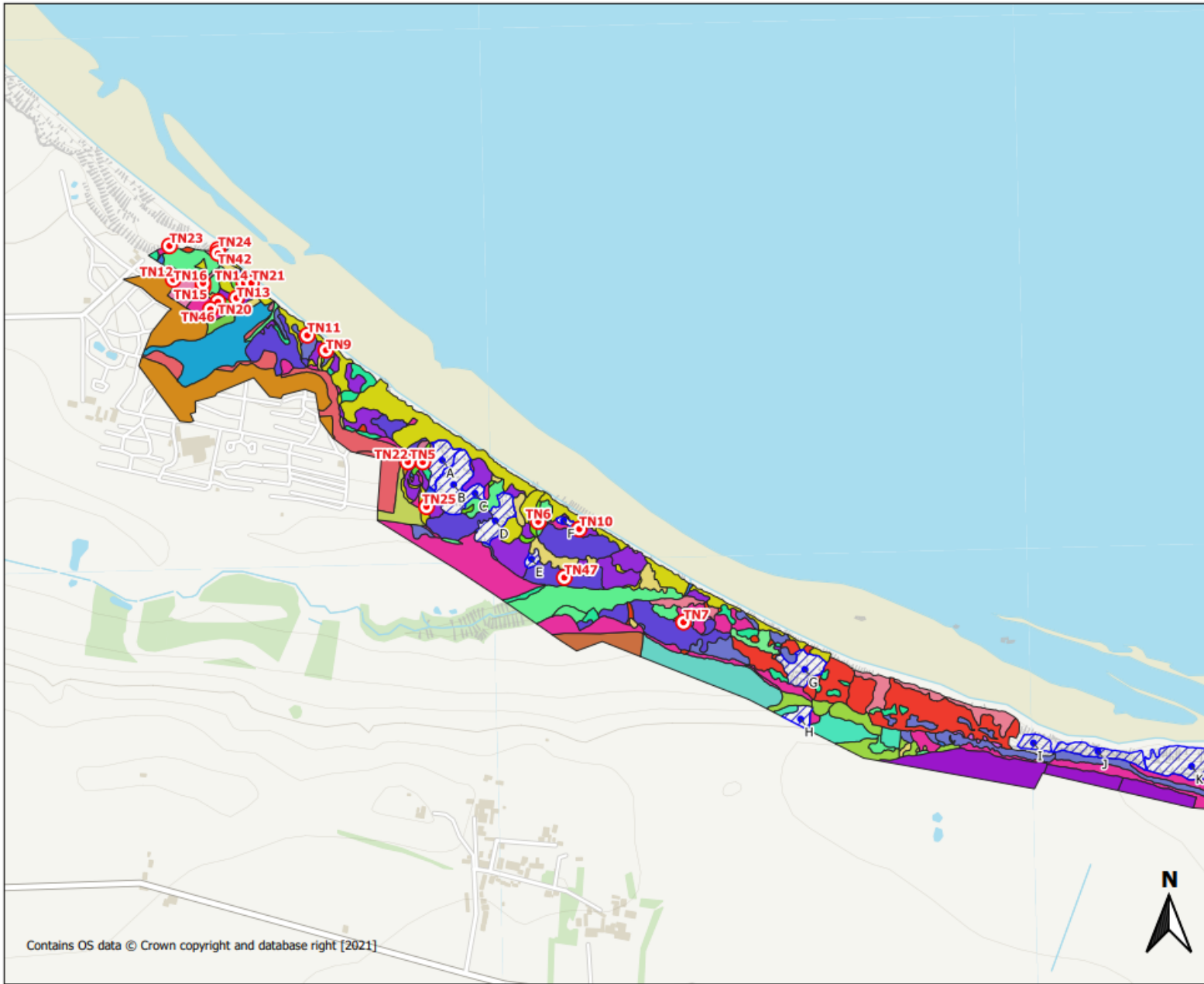
 Haycock & Jay Associates Ltd CONSULTANT ECOLOGISTS

Haycock and Jay Associates Ltd
10 Boroughgate
Otley
West Yorkshire
LS21 3AL

01943 850276

enquiries@haycockandjay.co.uk
www.haycockandjay.co.uk

Contains OS data © Crown copyright and database right [2021]



Contains OS data © Crown copyright and database right [2021]

TNn Target note number

Flamborough Cliff

Figure 1e:
NVC vegetation Survey

Date: Decemeber 2021

Scale: 1:9000 @ A3















































Job No: NEY038

Haycock & Jay Associates Ltd
CONSULTANT ECOLOGISTS

Haycock and Jay Associates Ltd
10 Boroughgate
Otley
West Yorkshire
LS21 3AL

01943 850276

enquiries@haycockandjay.co.uk
www.haycockandjay.co.uk

 Target notes	 MC9e	 OV27
 Mosaic Label	 MG10	 S19c
 AR**	 MG11b	 S4b
 Arable	 MG11b (chalk)	 S4diii
 CG2c	 MG12	 SD2
 CG2c*	 MG1a	 SM16
 Introduced shrub	 MG5b	 U4a
 M10	 MG6	 W1
 M27	 MG6 (Amenity grassland)	 W21
 M38	 MG6a*	 W22
 MC10b	 MG7	 W23
 MC11b	 MG9	 W24
 MC6	 Mosaic	 W25
 MC8a	 No NVC	 W8
 MC8f	 OV25	
 MC9b	 OV26	

About Natural England

Natural England is here to secure a healthy natural environment for people to enjoy, where wildlife is protected and England's traditional landscapes are safeguarded for future generations.

Further Information

This report can be downloaded from the [Natural England Access to Evidence Catalogue](#). For information on Natural England publications or if you require an alternative format, please contact the Natural England Enquiry Service on 0300 060 3900 or email enquiries@naturalengland.org.uk

Copyright

This publication is published by Natural England under the [Open Government Licence v3.0](#) for public sector information. You are encouraged to use, and reuse, information subject to certain conditions.

Natural England images and photographs are only available for non-commercial purposes. If any other photographs, images, or information such as maps, or data cannot be used commercially this will be made clear within the report.

For information regarding the use of maps or data see our guidance on [how to access Natural England's maps and data](#).

© Natural England 2024

Catalogue code: NECR567