
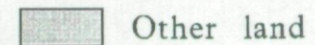




Agricultural Land Classification
Aylesbury Vale District Local Plan
 Land north of Haddenham
 (Amended December 1997)
Sample Point Map

Legend

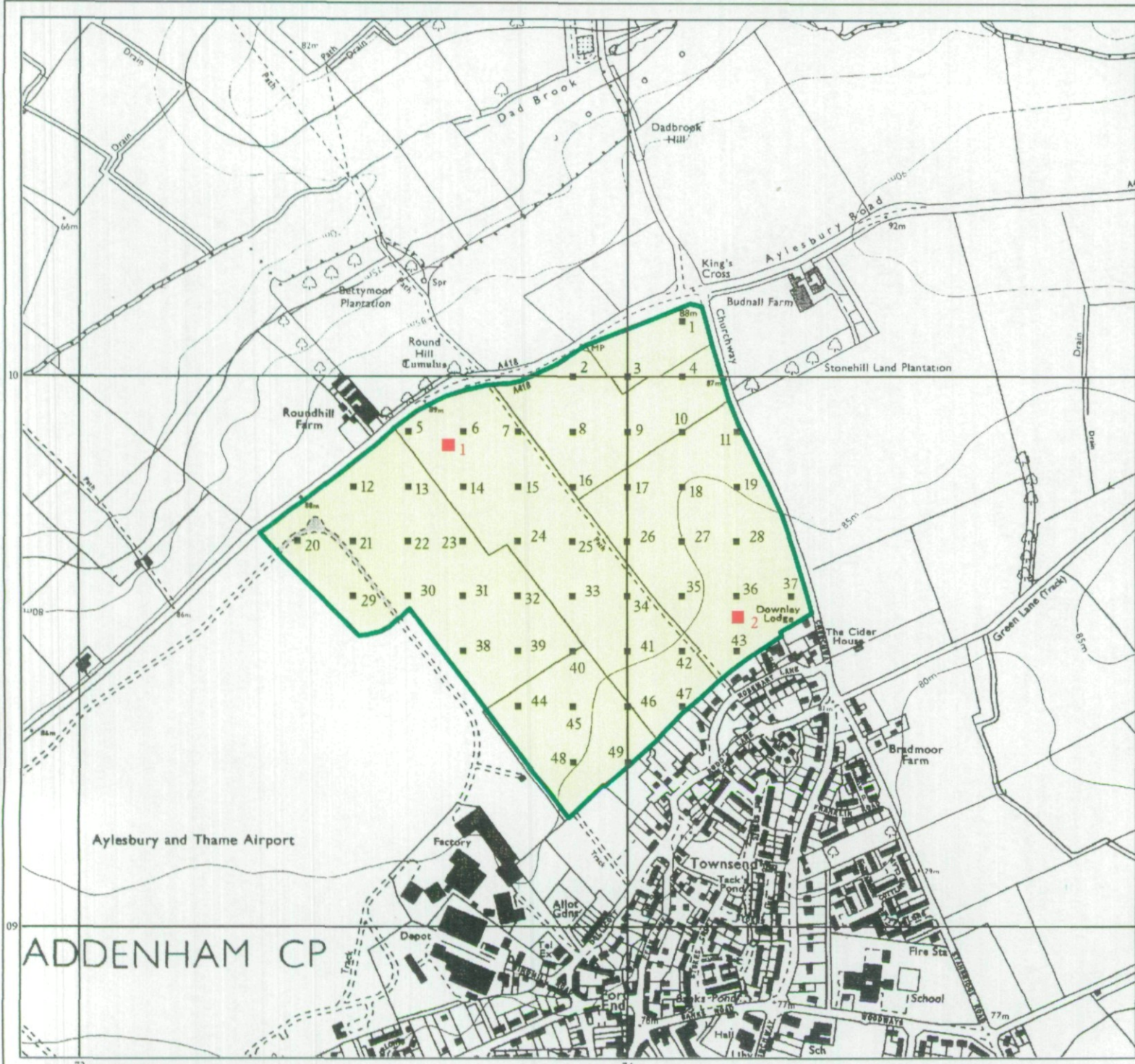
- 1 Location of soil pit
- 1 Location of auger sample point



Further details contained in MAFF (1988) Agricultural Land Classification of England and Wales - Revised guidelines and criteria for grading the quality of agricultural land. Maif (publications), London SE99 71P.
 The information is accurate at base map scale but any enlargement would be misleading.
 Reproduction in whole or in part by any means is prohibited without the prior permission of MAFF.

Surveyed and drawn by the Resource Planning Team, FRCA, Reading.

Based on the 1984 Ordnance Survey 1:10,000 map with the permission of the Controller of Her Majesty's Stationery Office. Unauthorised reproduction infringes Crown copyright and may lead to prosecution or civil proceedings. MAFF Licence No: GD272361
 Source map(s): SP70NW, SP71SW
 Reference no: 0301/018/96 © Crown Copyright Reserved 1997

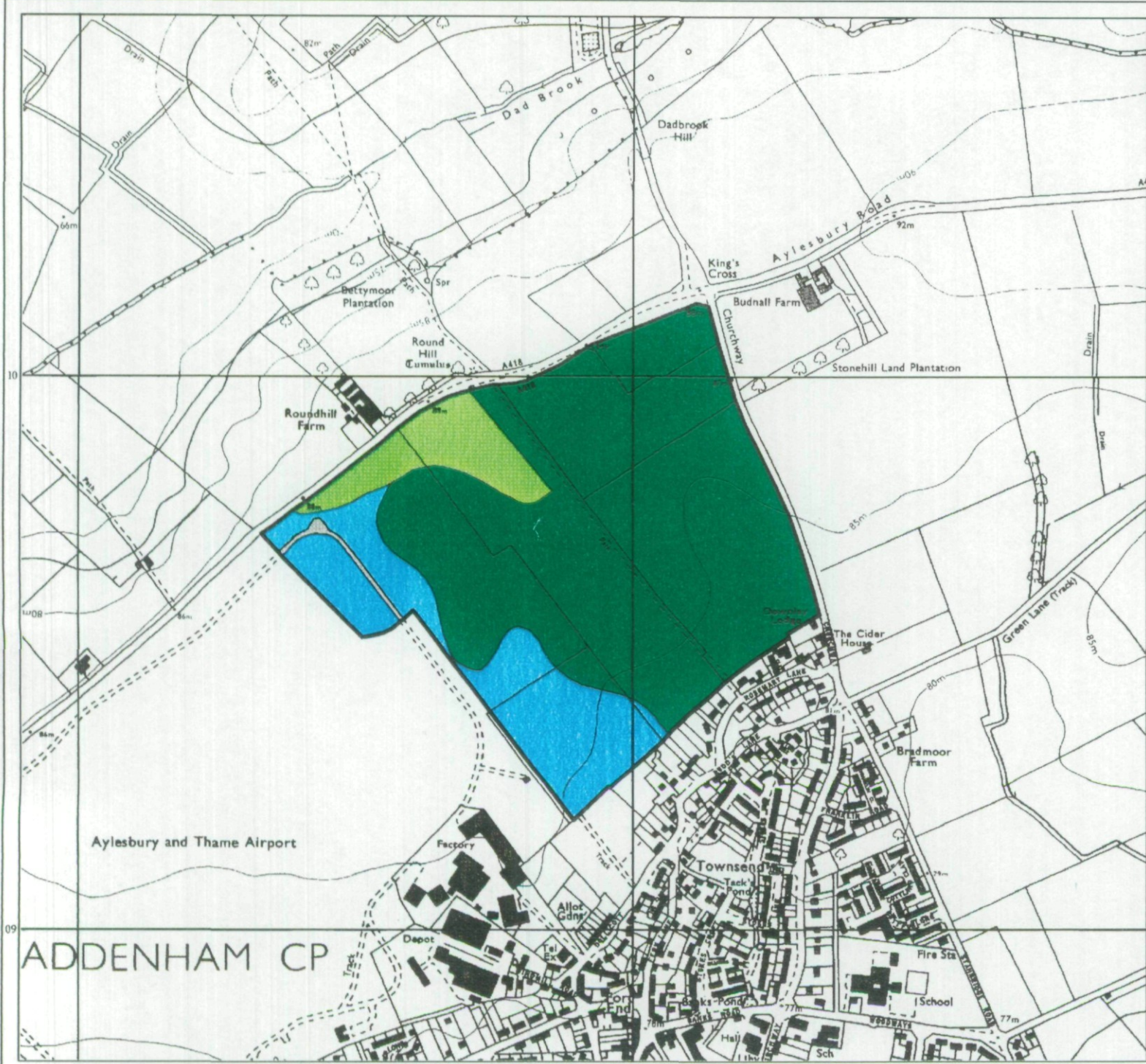


Agricultural Land Classification




Aylesbury Vale District Local Plan


Land north of Haddenham

(Amended December 1997)



Legend

	Quality	Area (ha)
Grade 1	Excellent	Nil
Grade 2	Very Good	10.0
Grade 3a	Good	35.2
Grade 3b	Moderate	4.0
Grade 4	Poor	Nil
Grade 5	Very Poor	Nil
	Agricultural land not surveyed	Nil
	Other land	0.3
	Site Boundary	
Total survey area		49.2
Total site area		49.5
* Not present within survey area		



Further details contained in MAFF (1988) Agricultural Land Classification of England and Wales - Revised guidelines and criteria for grading the quality of agricultural land. MAFF (publications), London SE99 71P. The information is accurate at base map scale but any enlargement would be misleading. Reproduction in whole or in part by any means is prohibited without the prior permission of MAFF.

Surveyed and drawn by the Resource Planning Team, FRCA, Reading
Based on the 1984 Ordnance Survey 1:10,000 map with the permission of the Controller of Her Majesty's Stationery Office. Unauthorised reproduction infringes Crown copyright and may lead to prosecution or civil proceedings. MAFF Licence No: GD272361
Source maps: SP70NW, SP71SW
Reference no: 0301/018/96 © Crown Copyright Reserved 1997