

# Agricultural Land Classification

## Grange Road March, Cambs

### AGRICULTURAL LAND

Agricultural Grades

Agricultural Land Quality

Grade 1



Very high

Grade 2



Grade 3



Grade 4



Grade 5



Very low

Disturbed



Agricultural Buildings



Unsurveyed



### NON AGRICULTURAL LAND

Land predominantly in urban use



Other land primarily in non-agricultural use



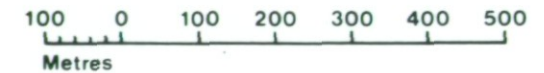
\* Land in this category does not occur on this map

--- Reconnaissance survey

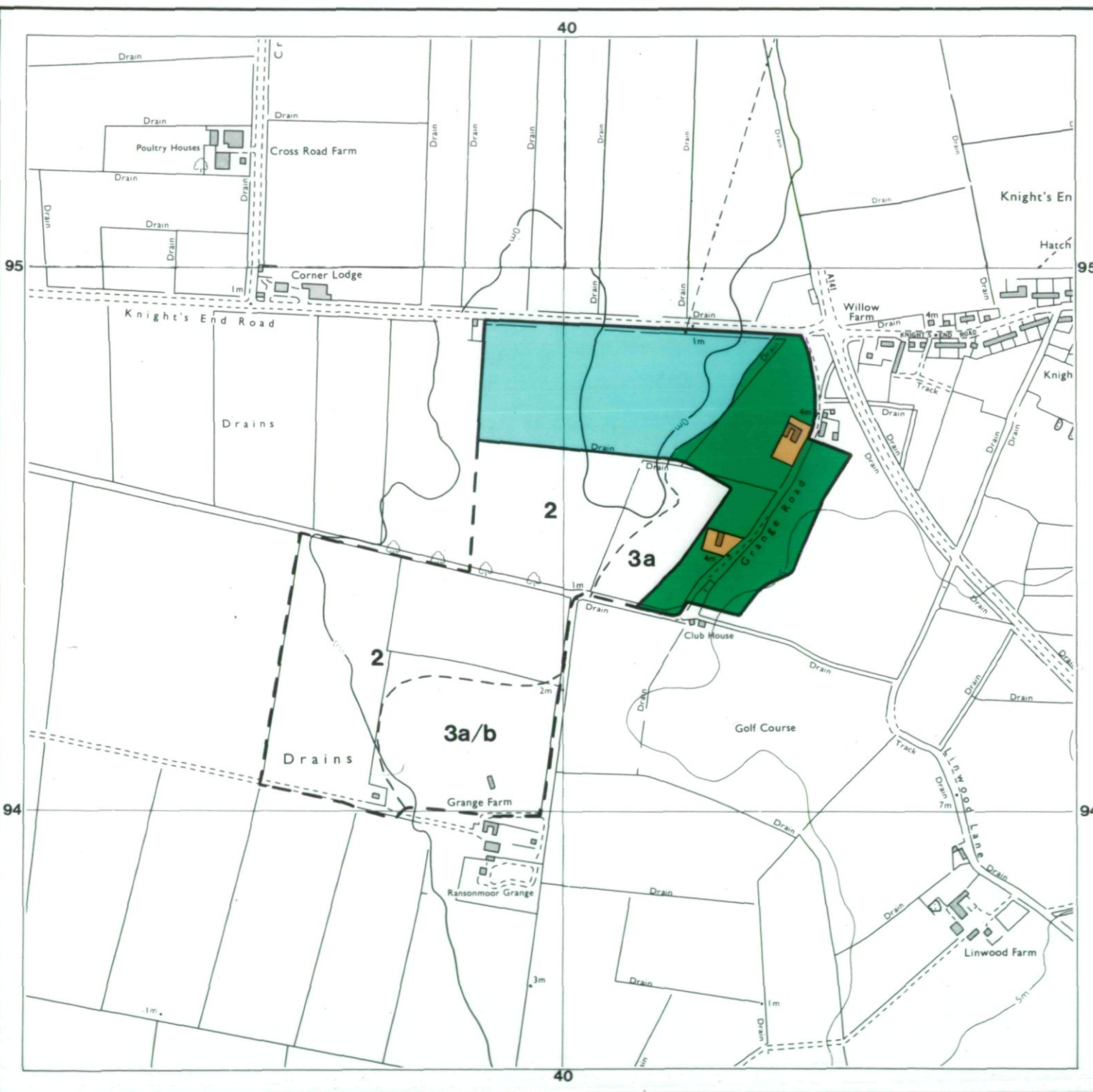
SOURCE MAPS Base maps taken from the O.S. 1:10000  
TL 39 NE, SE & 49 NW, SW

This map is accurate only at the scale shown.  
Any enlargement could be misleading

Scale 1:10000



Drawn by the Cartographic Unit,  
Farm & Countryside Service  
Cambridge, Ref. H 51 91  
Ordnance Survey maps reproduced  
with the permission of the Controller,  
H.M.S.O.  
© Crown Copyright reserved 1991



# Agricultural Land Classification

## Grange Road March, Cambs

ASP

### AGRICULTURAL LAND

Agricultural Grades

Agricultural Land Quality

Grade 1

Very high

Grade 2

Grade 3

a  
b

Grade 4

Grade 5

Very low

Disturbed

Agricultural Buildings

Unsurveyed

### NON AGRICULTURAL LAND

Land predominantly in urban use

Other land primarily in non-agricultural use

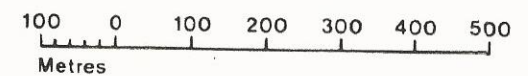
\* Land in this category does not occur on this map

--- Reconnaissance survey

SOURCE MAPS Base maps taken from the O.S. 1:10000  
TL 39 NE, SE & 49 NW, SW

This map is accurate only at the scale shown.  
Any enlargement could be misleading

Scale 1:10000



Drawn by the Cartographic Unit,  
Farm & Countryside Service  
Cambridge. Ref. H 51 91  
Ordnance Survey maps reproduced  
with the permission of the Controller,  
H.M.S.O.  
© Crown Copyright reserved 1991

**MAFF** Ministry of  
Agriculture  
Fisheries

