







Agricultural Land Classification

Childers' South Drove Spalding Lincolnshire

AGRICULTURAL LAND

Agricultural Grades

Agricultural Land Quality

- Grade 1 
- Grade 2 
- Grade 3 a  b 
- Grade 4 
- Grade 5 

Very high



Very low

Disturbed 

Agricultural Buildings 

Unsurveyed 

NON AGRICULTURAL LAND

Land predominantly in urban use 

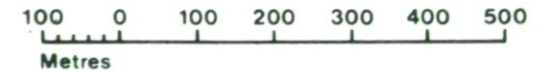
Other land primarily in non-agricultural use 

* Land in this category does not occur on this map

SOURCE MAPS Base maps taken from the OS 1:10000
Sheets TF 22 SE

This map is accurate only at the scale shown.
Any enlargement could be misleading

Scale 1:10 000



Map produced by the Resource Planning Team,
ADAS Statutory Business Centre, Huntingdon,
Cambridge Ref. 85/93
Ordnance Survey detail reproduced with
the permission of the Controller, H.M.S.O.
© Crown Copyright reserved, 1993

