

Agricultural Land Classification







LEEDS U.D.P.

Topic 472

Agricultural Land

Grade	Quality	Area (ha)
1	Excellent	NIL
2	Very Good	4.1
3a	Good	11.8
3b	Moderate	NIL
4	Poor	NIL
5	Very Poor	NIL


Other Land Categories

	Urban	2.4
	Non-Agricultural	1.7
	Woodland	NIL
	Agricultural Buildings	0.5
	Open Water	NIL
	Not Surveyed	NIL

Total agricultural land area 15.9
Total survey area 20.5

* Grade/category not present within survey area

Scale - 1:5,000



Further details contained in MAFF (1988) Agricultural Land Classification of England and Wales - Revised guidelines and criteria for grading the quality of agricultural land. MAFF (Publications), London SE99 7TP.

The information is accurate at the base map scale but any enlargement would be misleading.

Reproduction in whole or in part by any means is prohibited without the prior permission of MAFF.

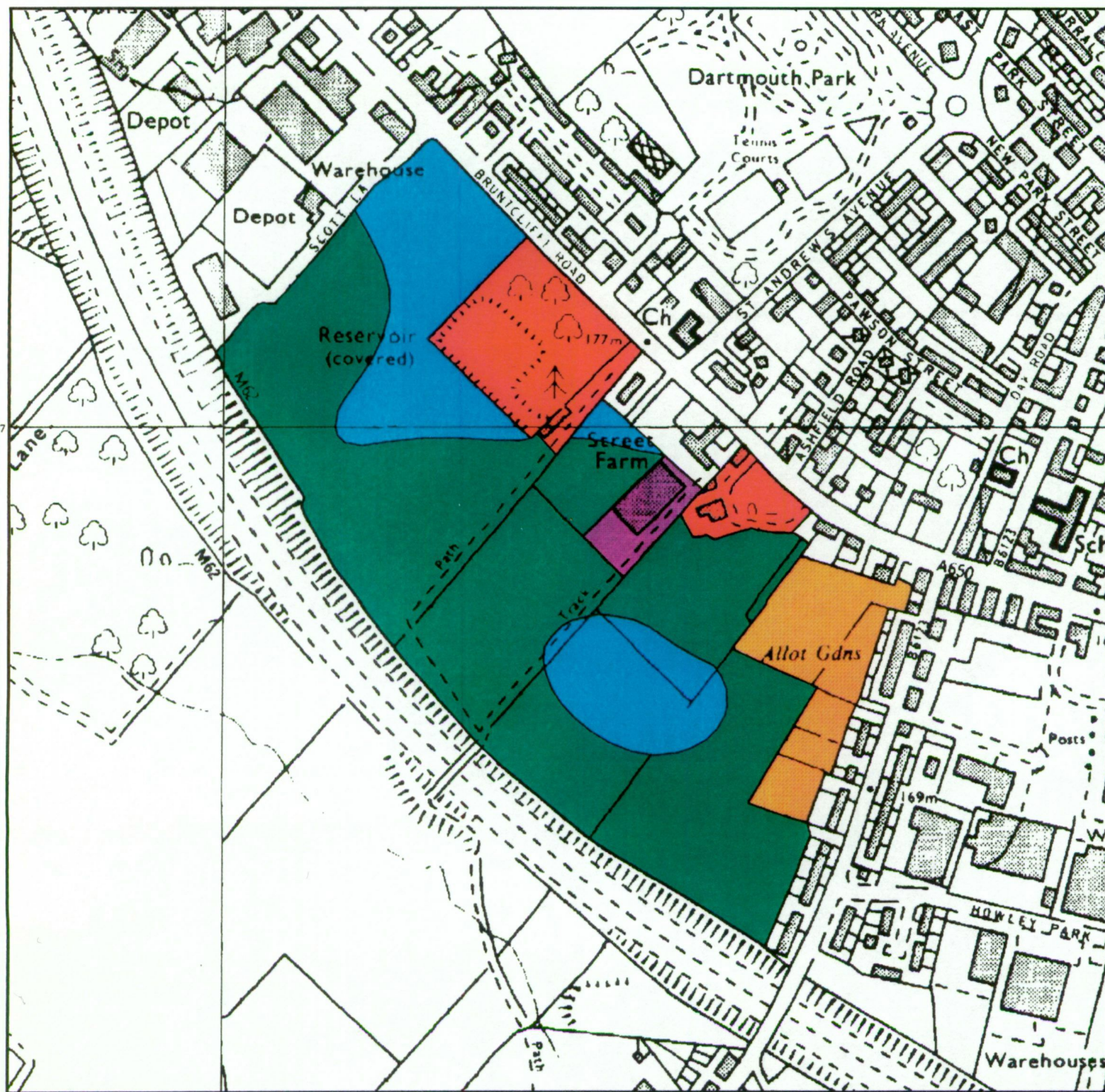
Surveyed and drawn by the Resource Planning Team, ADAS Sturatory Unit, Leeds

Based on the 1977 Ordnance Survey 1:10,000 map with the permission of the Controller of Her Majesty's Stationery Office.

Source Map(s): SE22NW, SE22NE

Reference no. 138/94

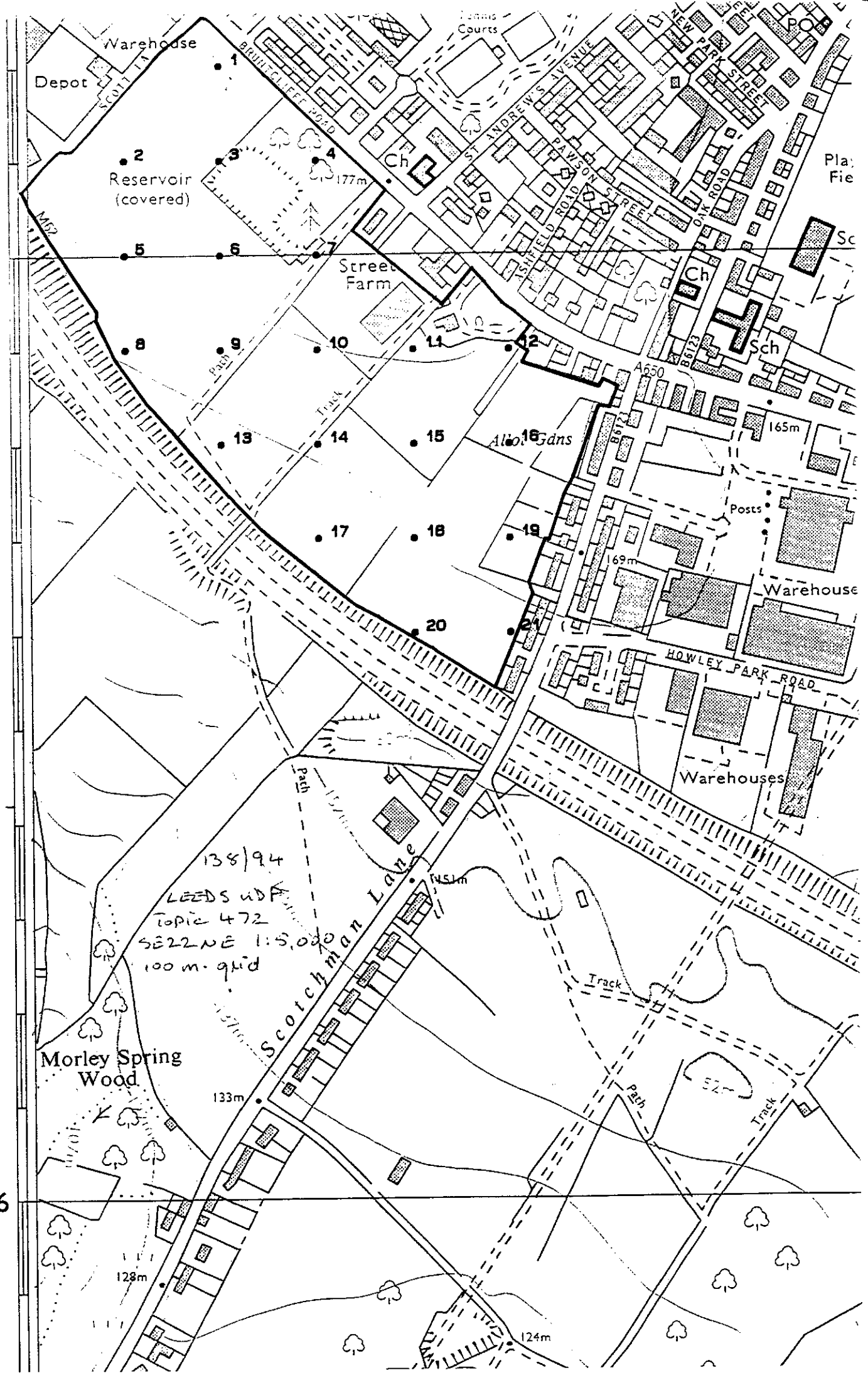
© Crown Copyright Reserved 1994



LAT 53° 44'

27

26



Warehouse
 Depot
 Reservoir (covered)
 177m

Street Farm

Alto Gdns

Warehouse

Warehouses

Morley Spring Wood

Scotchman Lane

HOWLEY PARK ROAD

138/94
 LEEDS WDF
 Topic 472
 SE22NE 1:5,000
 100 m. grid

133m

128m

124m

175m

52m

A650

165m

69m

177m

E

Pla; Fie

Sc

Sch

Posts

Warehouse

Warehouses

Track

Path

Track

Path

Path

Track

M62

SCOTT LN

BUNGLEF ROAD

ANDREWS AVENUE

PAVISON

REPL

POB

Warehouse

Reservoir (covered)

Ch

Ch

Sch

Posts

Warehouse

Warehouses

Morley Spring Wood

Scotchman Lane

HOWLEY PARK ROAD

138/94
 LEEDS WDF
 Topic 472
 SE22NE 1:5,000
 100 m. grid

133m

128m

124m

175m

52m

A650

165m

69m

177m

E

Pla; Fie

Sc

Sch

Posts

Warehouse

Warehouses

Track

Path

Track

Path

Path

Track

M62

SCOTT LN

BUNGLEF ROAD

ANDREWS AVENUE

PAVISON

REPL

POB

Warehouse

Reservoir (covered)

Ch

Ch

Sch

Posts

Warehouse

Warehouses

Morley Spring Wood

Scotchman Lane

HOWLEY PARK ROAD

138/94
 LEEDS WDF
 Topic 472
 SE22NE 1:5,000
 100 m. grid

133m

128m

124m

175m

52m

A650

165m

69m

177m