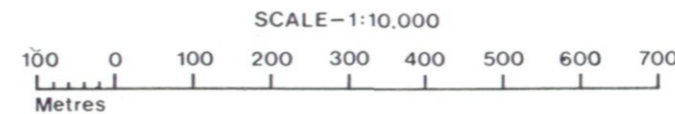
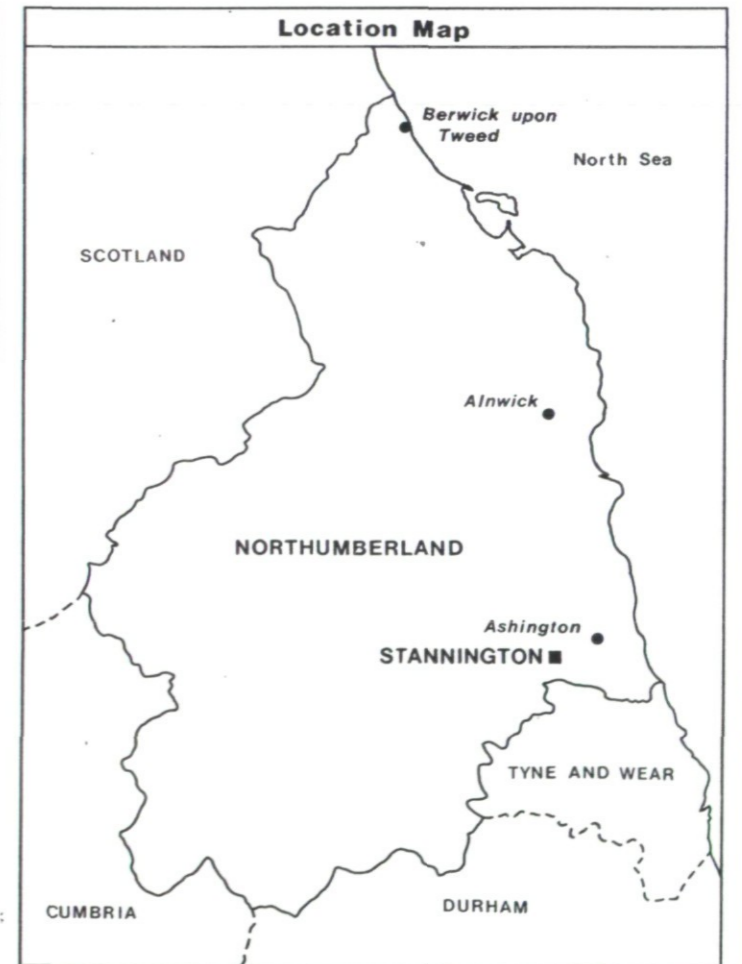
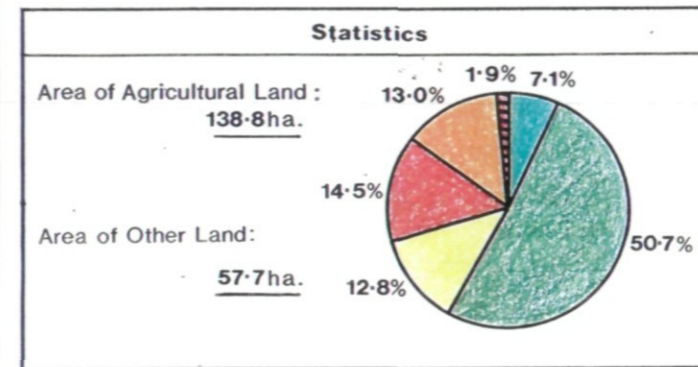


STANNINGTON, NORTHUMBERLAND

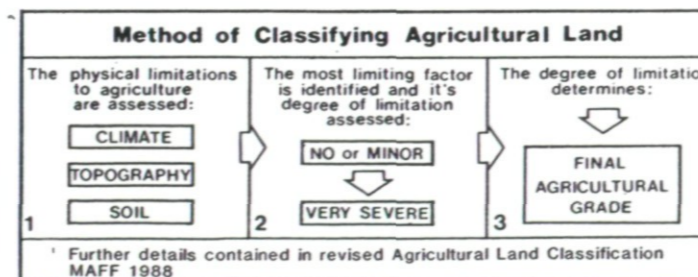
Site Environmental Statement Land Quality Study Agricultural Land Classification

Agricultural Land			
Agricultural Grades	Agricultural Land Quality	Area within the site (ha.)	
Grade 1	Excellent	Nil	
Grade 2	Very Good	Nil	
Grade 3	Good	14.0	
	Moderate		
Grade 4	Poor	25.1	
Grade 5	Very Poor	Nil	

Land in Other Categories		Area within the site (ha.)
Urban <i>Including housing, industry, commerce, derelict land, sports facilities, transport.</i>		28.5
Non-agricultural <i>Including golf courses, parks, sports fields, allotments, airfields.</i>		25.5
Woodland <i>Farm woodland</i>		Nil
<i>Commercial woodland</i>		Nil
Agricultural buildings <i>Including glasshouses</i>		3.7
Open water		Nil
Land not surveyed		Nil



A D A S



Information compiled by Resource Planning Group, Farm and Countryside Service, Leeds R.O.
Map produced by Resource Planning Cartographic Unit.
Project Number 99/90

Ordnance Survey maps reproduced with the permission of the Controller, H.M.S.O.
© Crown Copyright Reserved 1990

SOURCE MAPS
1:10,000
NZ 18 SE

STANNINGTON

Further details contained in revised Agricultural Land Classification MAFF 1988

