

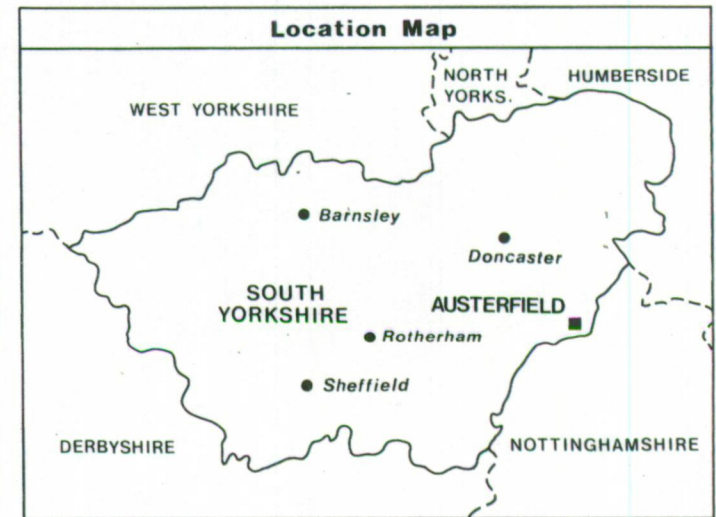
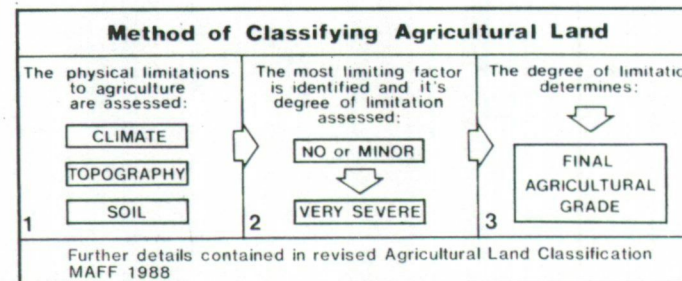
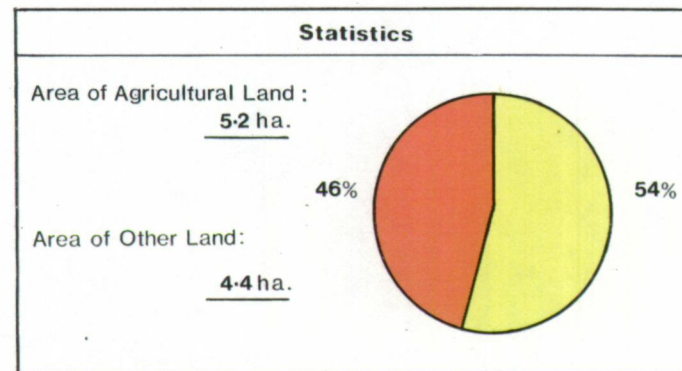
RIDDINGS LANE, AUSTERFIELD

Proposed Sand & Gravel Quarry

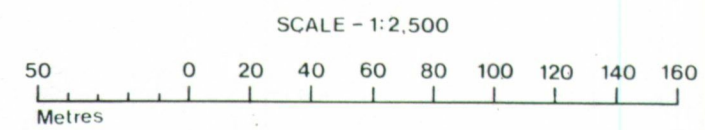
Agricultural Land Classification

Agricultural Land		
Agricultural Grades	Agricultural Land Quality	Area within the site (ha.)
Grade 1	Excellent	Nil
Grade 2	Very Good	Nil
Grade 3	Good	Nil
	Moderate	Nil
Grade 4	Poor	5.2
Grade 5	Very Poor	Nil

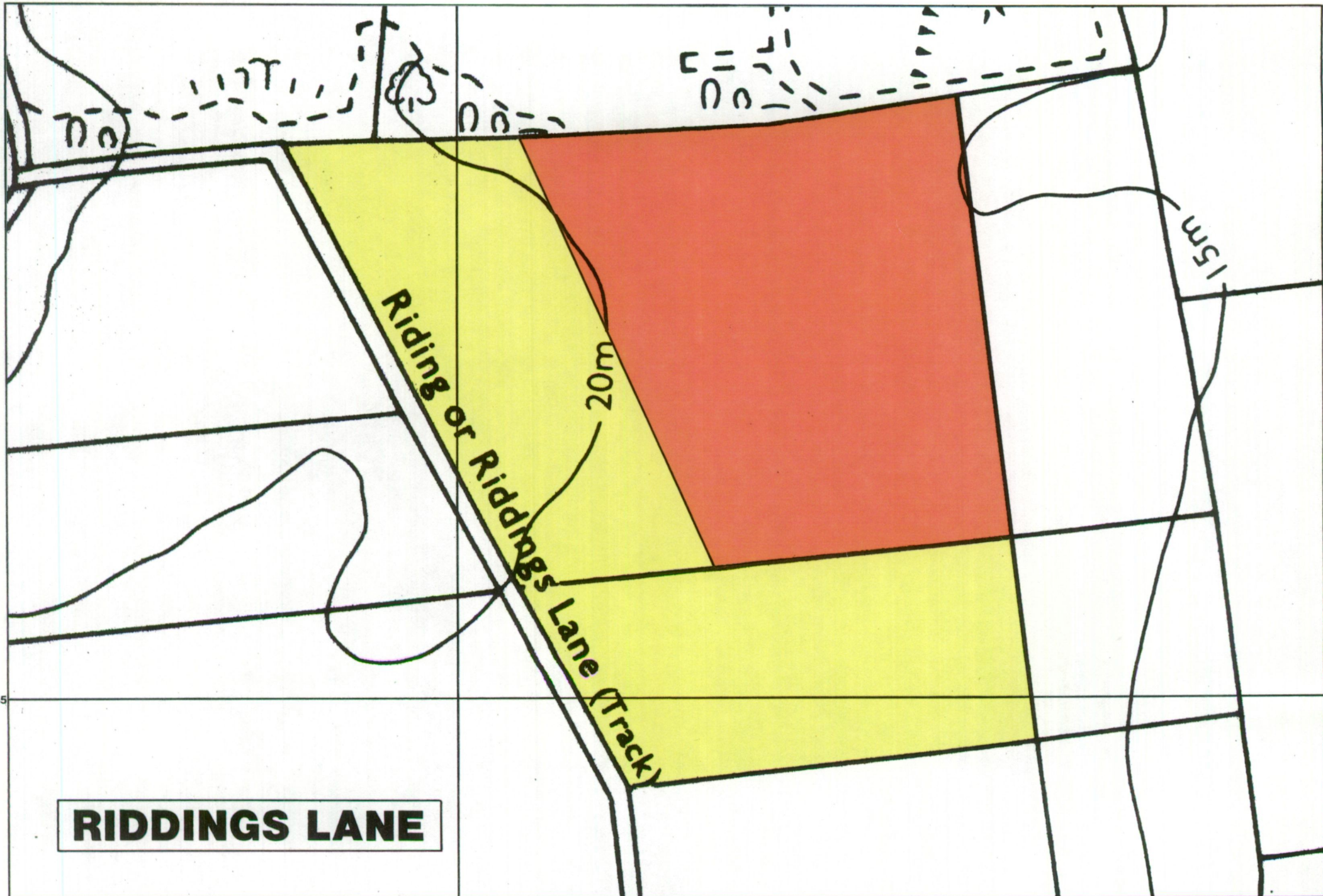
Land in Other Categories		Area within the site (ha.)
Urban <i>Including housing industry, commerce, derelict land, sports facilities, transport.</i>		Nil
Non-agricultural <i>Including golf courses, parks, sports fields, allotments, airfields.</i>		4.4
Woodland <i>Farm woodland</i>		Nil
<i>Commercial woodland</i>		Nil
Agricultural buildings <i>Including glasshouses</i>		Nil
Open water		Nil
Land not surveyed		Nil



Ministry of Agriculture,
Fisheries and Food.



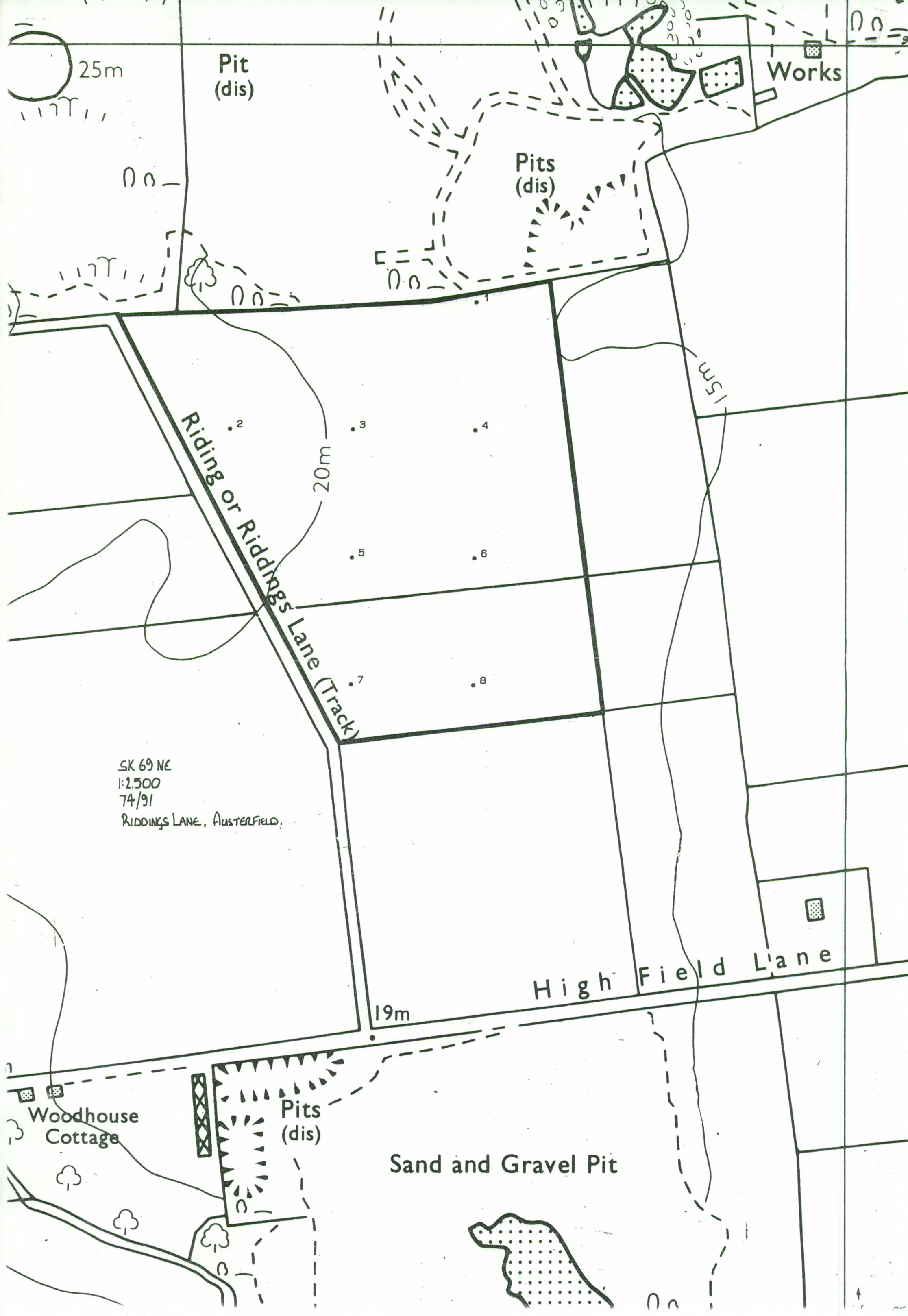
Information compiled by Resource Planning Group, Farm and Countryside Service, Leeds R.O. Map produced by Resource Planning Cartographic Unit, Project Number 74/91 Ordnance Survey maps reproduced with the permission of the Controller, H.M.S.O. © Crown Copyright Reserved 1991	SOURCE MAPS
	1:10,000 SK 69 NE



RIDDINGS LANE

955

955



25m

Pit (dis)

Works

Pits (dis)

Riding or Riddings Lane (Track)

20m

15m

SK 69 NE
1:2500
74/91
RIDDINGS LANE, AUSTERFIELD.

High Field Lane

19m

Woodhouse Cottage

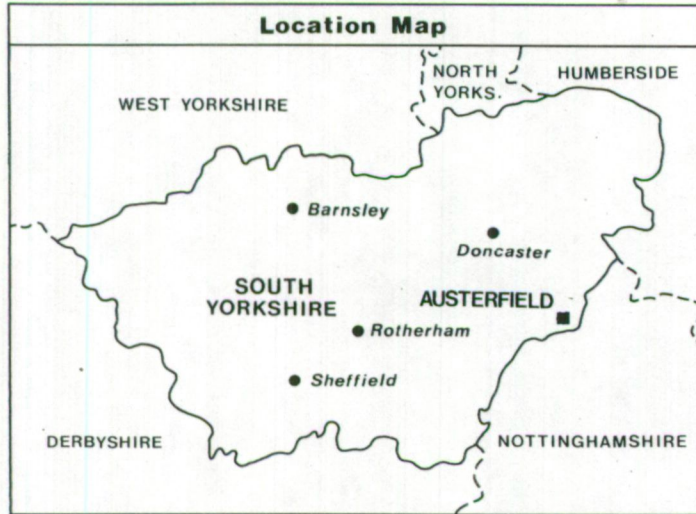
Pits (dis)

Sand and Gravel Pit

RIDDINGS LANE, AUSTERFIELD


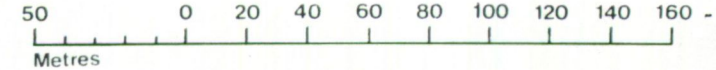
Proposed Sand & Gravel Quarry

Location Map




Topsoil Resource Map

SCALE - 1:2,500



Unit	Soil Texture	Soil Thickness(cm.) ^{*1}			Area (ha.)	Volume ^{*2} (000m ³)
		Min.	Mean	Max.		
T1	Very Light	25	30	30	5.15	15.45



Ministry of Agriculture,
Fisheries and Food.

Information compiled by Resource Planning Group,
Farm and Countryside Service, Leeds R.O.
Map produced by Resource Planning Cartographic Unit,
Project Number 74/91

Ordnance Survey maps reproduced with the
permission of the Controller, H.M.S.O.

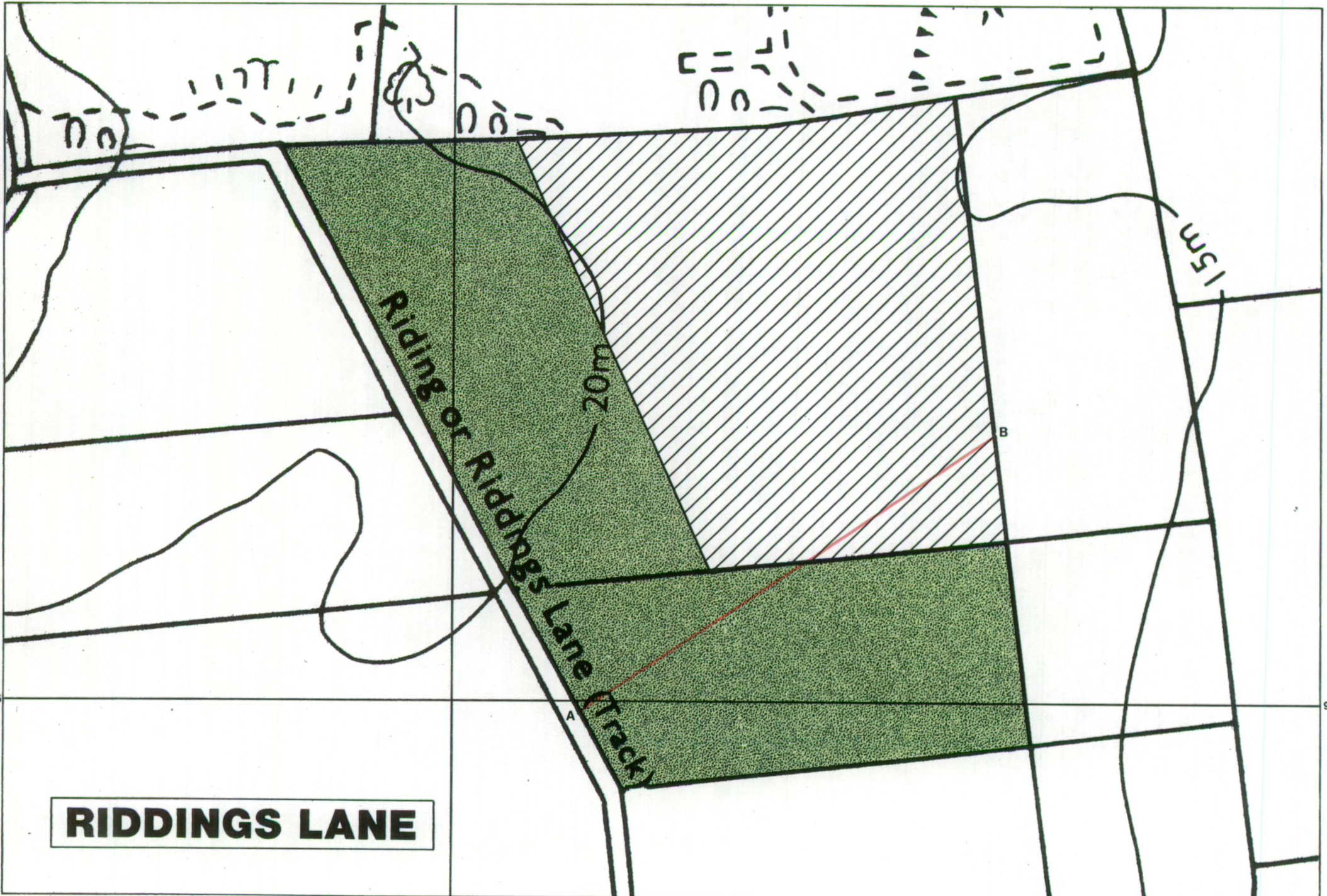
© Crown Copyright Reserved 1991

SOURCE MAPS

1:10,000

SK 69 NE

655



RIDDINGS LANE

Riding or Riddings Lane (Track)
20m

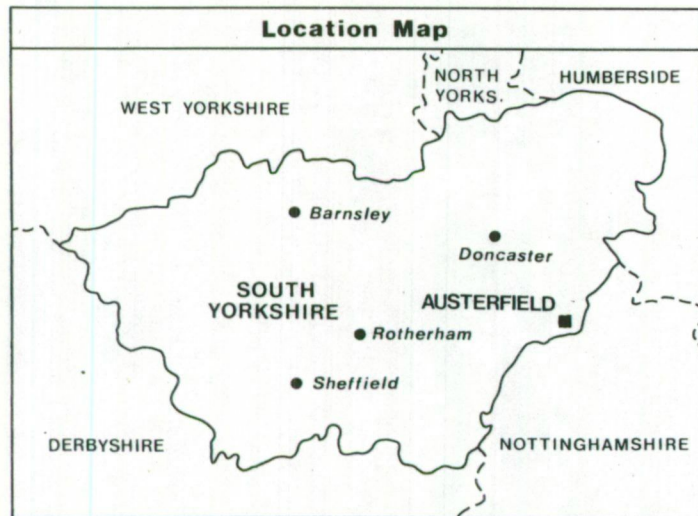
15m

655

955


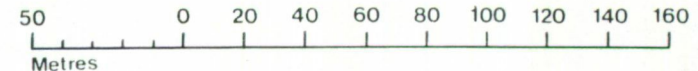
RIDDINGS LANE, AUSTERFIELD

Proposed Sand & Gravel Quarry




Subsoil Resource Map

SCALE - 1:2,500



Unit	Soil Texture	Mean Soil Thickness(cm)	Area (ha)	Volume (000m ³)
S1	Very Light	70	9.54	66.78

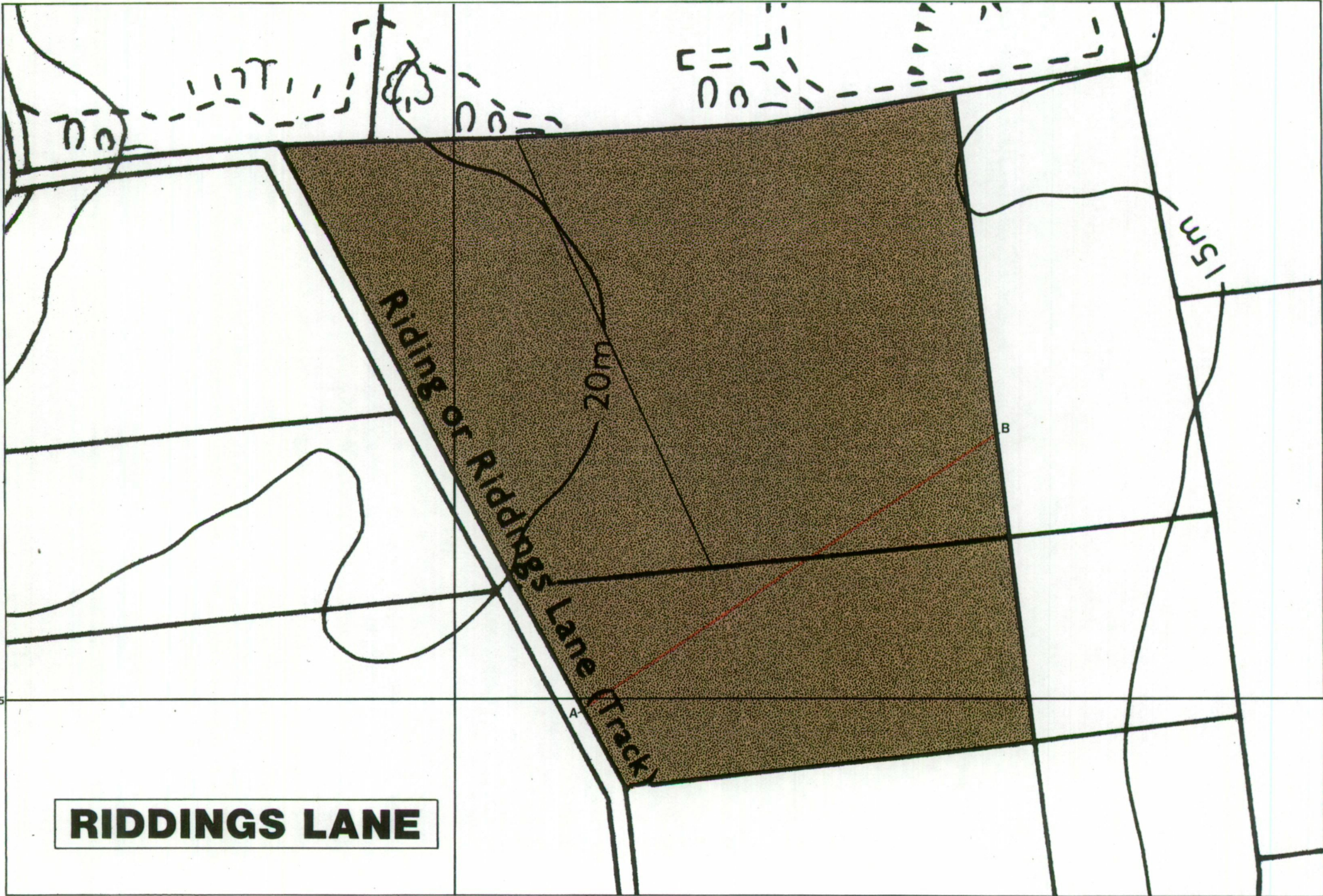


Ministry of Agriculture,
Fisheries and Food.

Information compiled by Resource Planning Group,
Farm and Countryside Service, Leeds R.O.
Map produced by Resource Planning Cartographic Unit.
Project Number 74/91
Ordnance Survey maps reproduced with the
permission of the Controller. H.M.S.O.
© Crown Copyright Reserved 1991

SOURCE MAPS
1:10,000
SK 69 NE

655



RIDDINGS LANE

655

