

Agricultural Land Classification

FAILAND FARM FAILAND, AVON

Agricultural Land

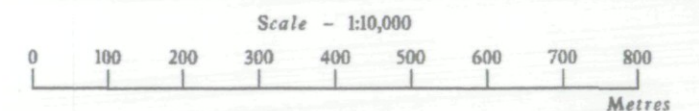
Grade	Quality	Area (ha)
1	Excellent	12.0
2	Very Good	12.5
3a	Good	39.3
3b	Moderate	1.3
4	Poor	1.6
5	Very Poor	0.0

Other Land Categories

Urban	4.8
Non-Agricultural	2.1
Woodland	23.3
Agricultural Buildings	0.9
Open Water	0.0
Not Surveyed	0.0

Total agricultural land area 66.7
Total survey area 97.8

* Grade/category not present within survey area



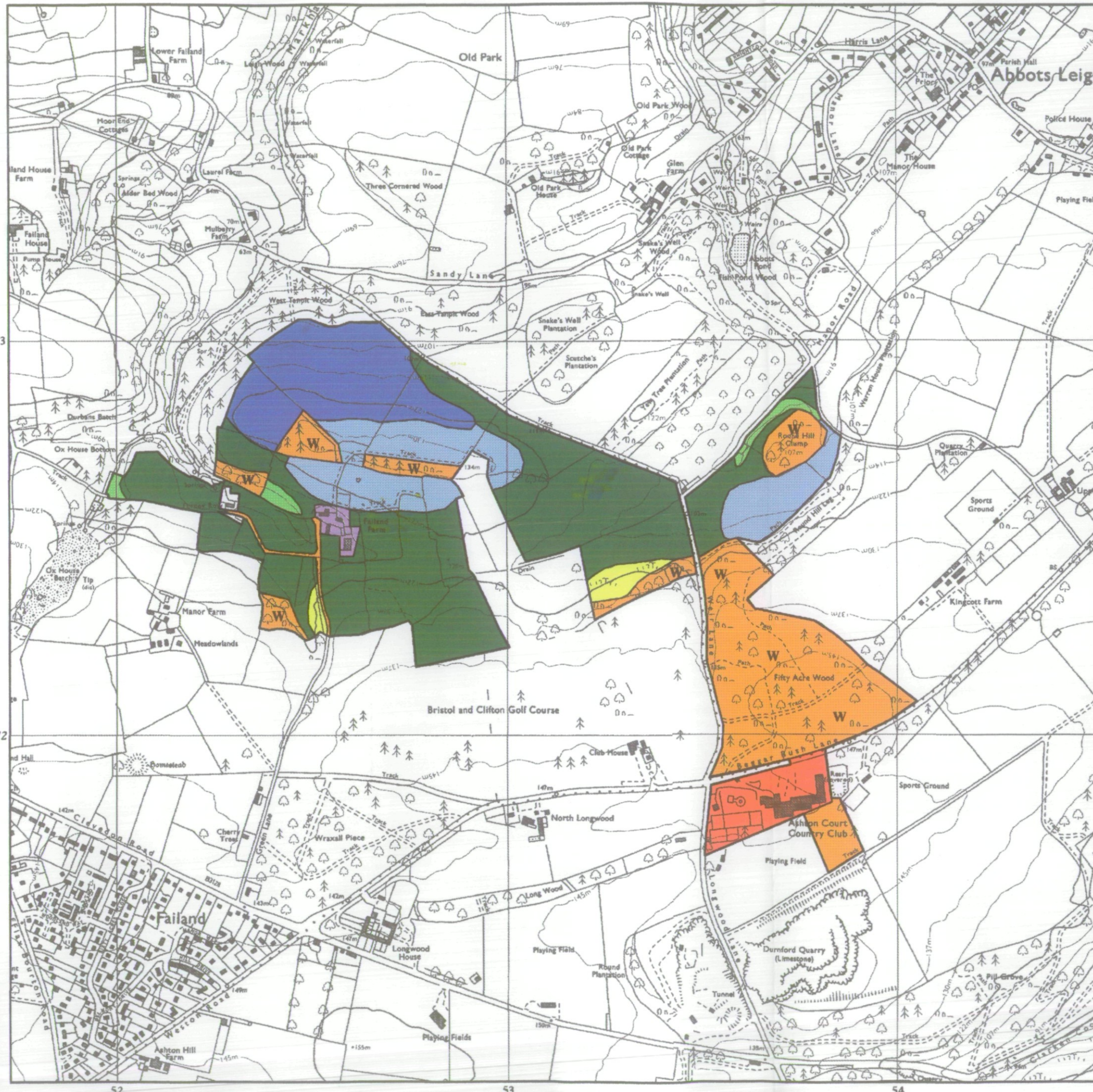
Further details contained in MAFF (1988) Agricultural Land Classification of England and Wales - Revised guidelines and criteria for grading the quality of agricultural land. MAFF (Publications), London SE99 7TP.

The information is accurate at the base map scale but any enlargement would be misleading.

Reproduction in whole or in part by any means is prohibited without the prior permission of MAFF.

Surveyed and drawn by the Resource Planning Team, ADAS Statutory Unit Taunton
Based on the 1981 Ordnance Survey 1:10000 map with the permission of the Controller of Her Majesty's Stationery Office.
Source Map(s): ST57SW
Reference no. 115/94

© Crown Copyright Reserved 1994



Agricultural Land Classification

**FAILAND FARM
FAILAND, AVON**

SAMPLE POINT MAP

■ LOCATION OF SOIL PIT

1. LOCATION OF AUGER SAMPLE POINT




AREA OF SURVEY

Other Land Categories

	Area (ha)
Urban	4.8
Non-Agricultural	2.1
Woodland	23.3
Agricultural Buildings	0.9
Open Water	0.0
Not Surveyed	0.0
Total agricultural land area 66.7	
Total survey area 97.8	

* Grade/category not present within survey area

Scale - 1:10,000



Further details contained in MAFF (1988) Agricultural Land Classification of England and Wales - Revised guidelines and criteria for grading the quality of agricultural land. MAFF (Publications), London SE99 7TP.

The information is accurate at the base map scale but any enlargement would be misleading.

Reproduction in whole or in part by any means is prohibited without the prior permission of MAFF.

Surveyed and drawn by the Resource Planning Team, ADAS Statutory Unit Taunton

Based on the 1981 Ordnance Survey Li0000 map with the permission of the Controller of Her Majesty's Stationery Office.

Source Map(s): ST57SW

Reference no. 115/94

© Crown Copyright Reserved 1993

73

72

52

53

54