

# East Sussex Minerals Plan: Stantons Farm, near Plumpton

## Agricultural Land Classification



AGRICULTURAL LAND			
Grade	Quality	Area	% of Total
Grade 1	Not present	excellent	ha %
Grade 2	Very good	3.67ha	21%
Grade 3a	Good	4.62ha	26%
Grade 3b	Moderate	9.26ha	53%
Grade 4	Not present	poor	ha %
Grade 5	Not present	very poor	ha %

Total area of agricultural land surveyed 17.55ha

Agricultural buildings	Not present
Woodland	Not present
Not surveyed	Not present

### NON-AGRICULTURAL LAND

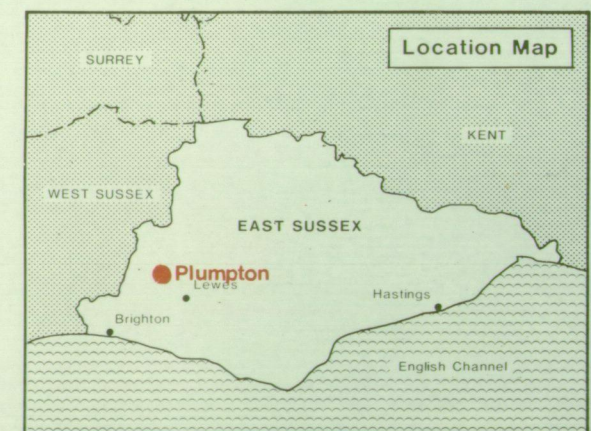
Land predominantly in urban use	Not present
Land in non-agricultural use	Not present

Total area of site 17.55ha

For further information consult "Agricultural Land Classification of England and Wales (Revised guidelines and criteria for grading the quality of agricultural land)", M.A.F.F., 1988.

### SOURCE MAPS

TQ 31 NE  
TQ 31 SE



Surveyed by the Resource Planning Team 7/92  
Map compiled and produced by the Cartographic Unit, Resource Planning Team, Guildford Statutory Group, Agricultural Development and Advisory Service.  
Reference no. 4100/041/92 MAFF Reference no.

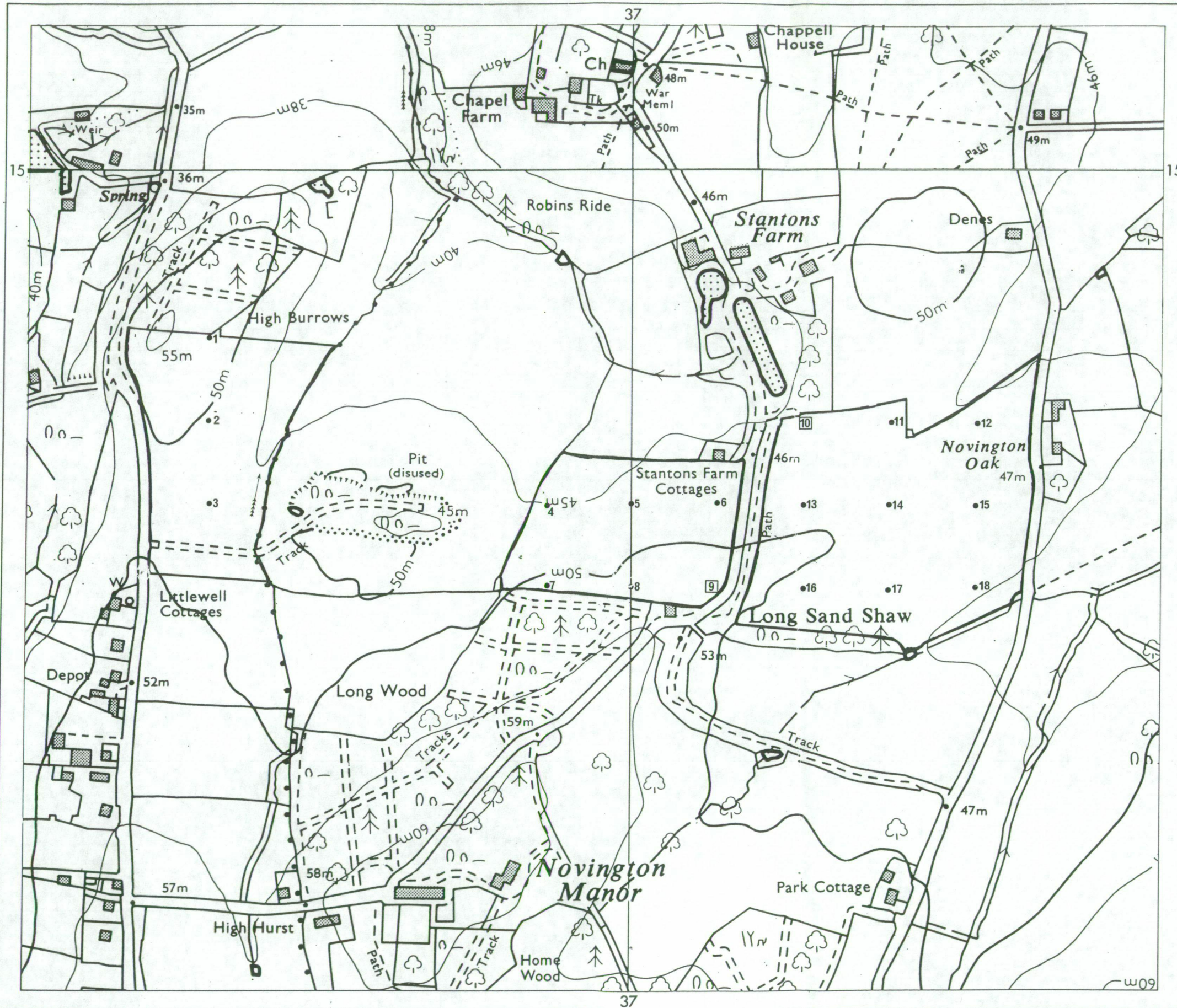
Ordnance Survey information reproduced with the sanction of the Controller, H.M.S.O.

Reproduction of this map in whole or in part is prohibited without the prior permission of M.A.F.F.

This map is accurate only at the scale shown.

# East Sussex Minerals Plan: Stantons Farm, near Plumpton

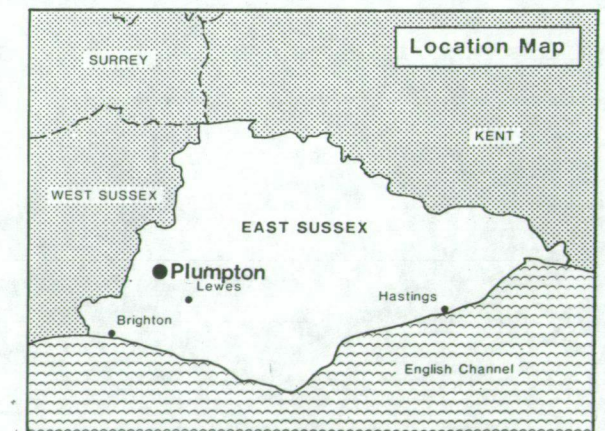
## Location of Auger Borings



- 5 Auger boring
- ② Profile pit

Surveyed by the Resource Planning Team 7/92  
 Map compiled and produced by the Cartographic Unit,  
 Resource Planning Team, Guildford Statutory Group,  
 Agricultural Development and Advisory Service.  
 Reference no. 4100/041/92 MAFF Reference no.

SOURCE MAPS  
**TQ 31 NE**  
**TQ 31 SE**



Ordnance Survey information reproduced with the sanction of the Controller, H.M.S.O.

Reproduction of this map in whole or in part is prohibited without the prior permission of M.A.F.F.

This map is accurate only at the scale shown.