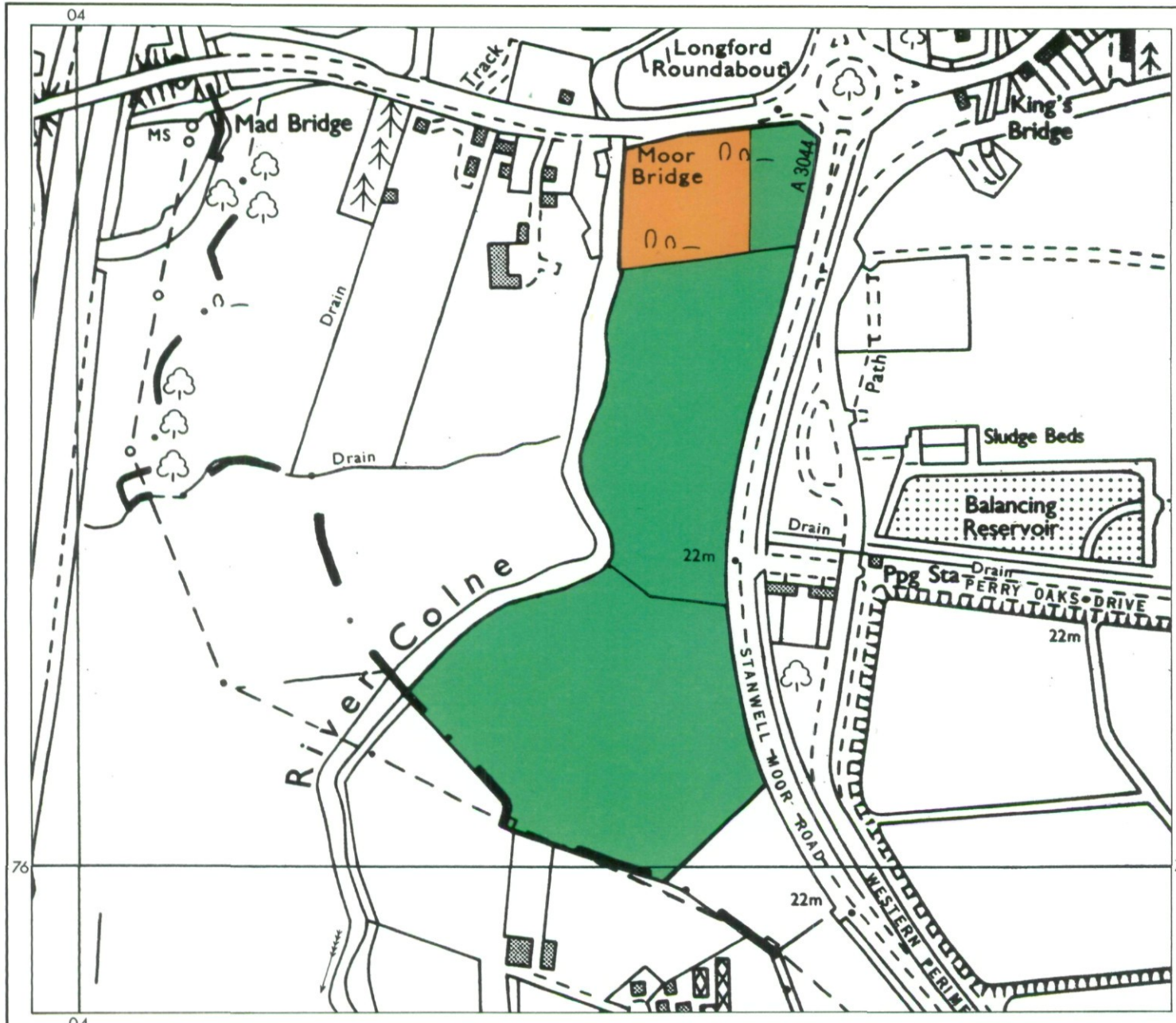


# Moorbridge Farm, Longford, London Borough of Hillingdon

## Agricultural Land Classification



AGRICULTURAL LAND			
Grade	Quality	Area	% of Total
Grade 1	excellent	ha	%
Grade 2	very good	ha	%
Grade 3a	good	ha	%
Grade 3b	moderate	8.95 ha	100%
Grade 4	poor	ha	%
Grade 5	very poor	ha	%

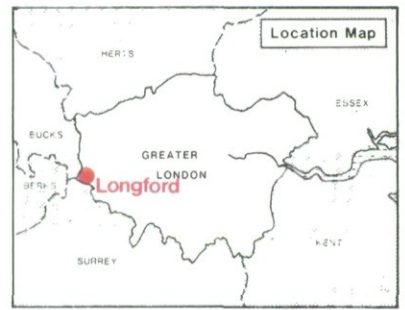
Total area of agricultural land surveyed 8.95 ha

- Agricultural buildings
- Woodland
- Not surveyed

- ### NON-AGRICULTURAL LAND
- Land predominantly in urban use
  - Land in non-agricultural use
- Total area of site 10.05 ha

For further information consult "Agricultural Land Classification of England and Wales (Revised guidelines and criteria for grading the quality of agricultural land)", M.A.F.F., 1988.

SOURCE MAPS  
TQ 07 NW



Surveyed by the Resource Planning Team 9/92  
Map compiled and produced by the Cartographic Unit, Resource Planning Team, Guildford Statutory Group, Agricultural Development and Advisory Service. Reference no. 2709/87/92 MAFF Reference no.

Ordnance Survey information reproduced with the sanction of the Controller, H.M.S.O.

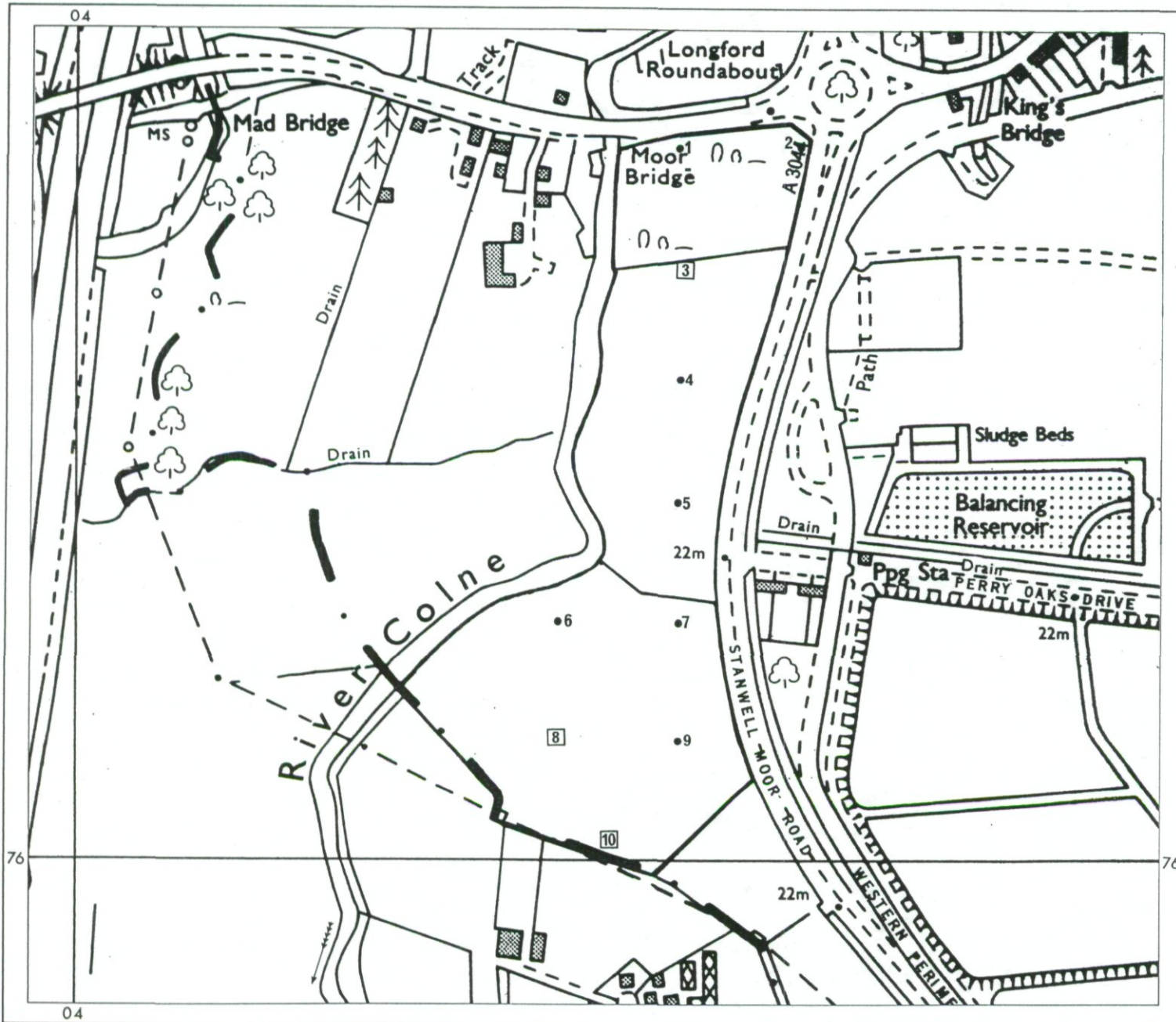
Reproduction of this map in whole or in part is prohibited without the prior permission of M.A.F.F.

This map is accurate only at the scale shown.



# Moorbridge Farm, Longford, London Borough of Hillingdon

## Location of Auger Borings



- 5 Auger boring
- ② Profile pit

Surveyed by the Resource Planning Team, 9/92  
 Map compiled and produced by the Cartographic Unit,  
 Resource Planning Team, Guildford Statutory Group,  
 Agricultural Development and Advisory Service.  
 Reference no. 2709/87/92 MAFF Reference no.

SOURCE MAPS  
**TQ 07 NW**



Ordnance Survey information reproduced with the sanction of  
 the Controller, H.M.S.O.

Reproduction of this map in whole or in part is prohibited without  
 the prior permission of M.A.F.F.

This map is accurate only at the scale shown.