

Agricultural Land Classification

Earsham, Bungay Norfolk

AGRICULTURAL LAND

Agricultural Grades

Agricultural Land Quality

- Grade 1 *
- Grade 2 *
- Grade 3 a *
- Grade 3 b
- Grade 4 *
- Grade 5 *

Very high



Very low

Disturbed *

Agricultural Buildings *

Unsurveyed *

NON AGRICULTURAL LAND

Land predominantly in urban use *

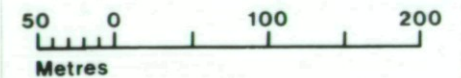
Other land primarily in non-agricultural use *

* Land in this category does not occur on this map

SOURCE MAPS Base maps taken from the O.S. 1:10000
Sheet no. TM 38 NW

This map is accurate only at the scale shown.
Any enlargement could be misleading

Scale 1:5000



Drawn by the Cartographic Unit,
Farm & Countryside Service
Cambridge Ref. 1 12 92

Ordnance Survey maps reproduced
with the permission of the Controller,
H.M.S.O.
© Crown Copyright reserved 1992





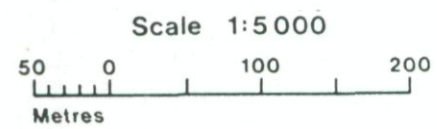
Earsham, Bungay Norfolk

Soil Types

SOIL TYPE	TOPSOIL 0-35/40cm	UPPER SUBSOIL 35/40- 50/55cm	LOWER SUBSOIL 50/55- 120cm
1	MSL occ LMS, SCL v sll to mod stony	LMS occ SCL, MS v sll to mod stony	LMS occ MS v sll stony occ very stony
2	SCL mod stony	LMS occ MSL very stony (55-65% stone)	

SOURCE MAPS Base maps taken from the O.S. 1:10000
Sheet no. TM 38 NW

This map is accurate only at the scale shown.
Any enlargement could be misleading



Drawn by the Cartographic Unit,
Farm & Countryside Service
Cambridge, Rel. 1 12 92
Ordnance Survey maps reproduced
with the permission of the Controller,
H.M.S.O.
© Crown Copyright reserved 1992

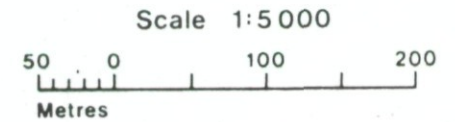


Earsham, Bungay Norfolk

- Location of auger boring
- ⊙ Location of soil pit

SOURCE MAPS Base maps taken from the O.S. 1:10000
Sheet no. TM 38 NW

This map is accurate only at the scale shown.
Any enlargement could be misleading



Drawn by the Cartographic Unit,
Farm & Countryside Service
Cambridge, Ref. 1 12 92
Ordnance Survey maps reproduced
with the permission of the Controller,
H.M.S.O.
© Crown Copyright reserved 1992

