




Agricultural Land Classification

HARROGATE D.L.P

Site 10b

Legend

	Quality	Area (ha)
Grade 1	Excellent	Nil
Grade 2	Very Good	Nil
Grade 3a	Good	Nil
Grade 3b	Moderate	8.0
Grade 4	Poor	Nil
Grade 5	Very Poor	Nil
	Agricultural land not surveyed	Nil
	Other land	0.4
	Boundary of survey area	
Total agricultural land area		8.0
Total survey area		8.4
* Not present within survey area		

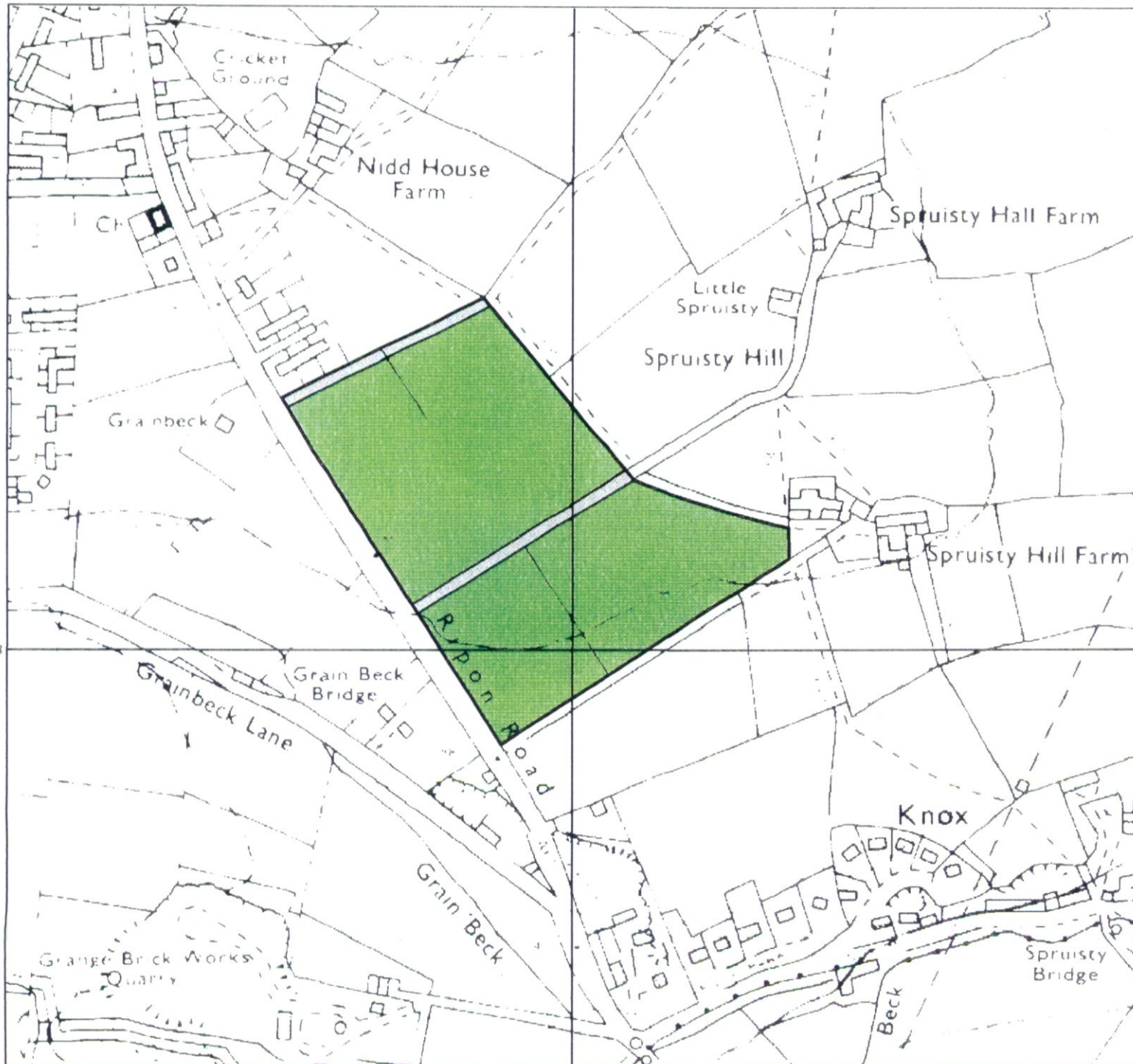
Scale - 1:5,000

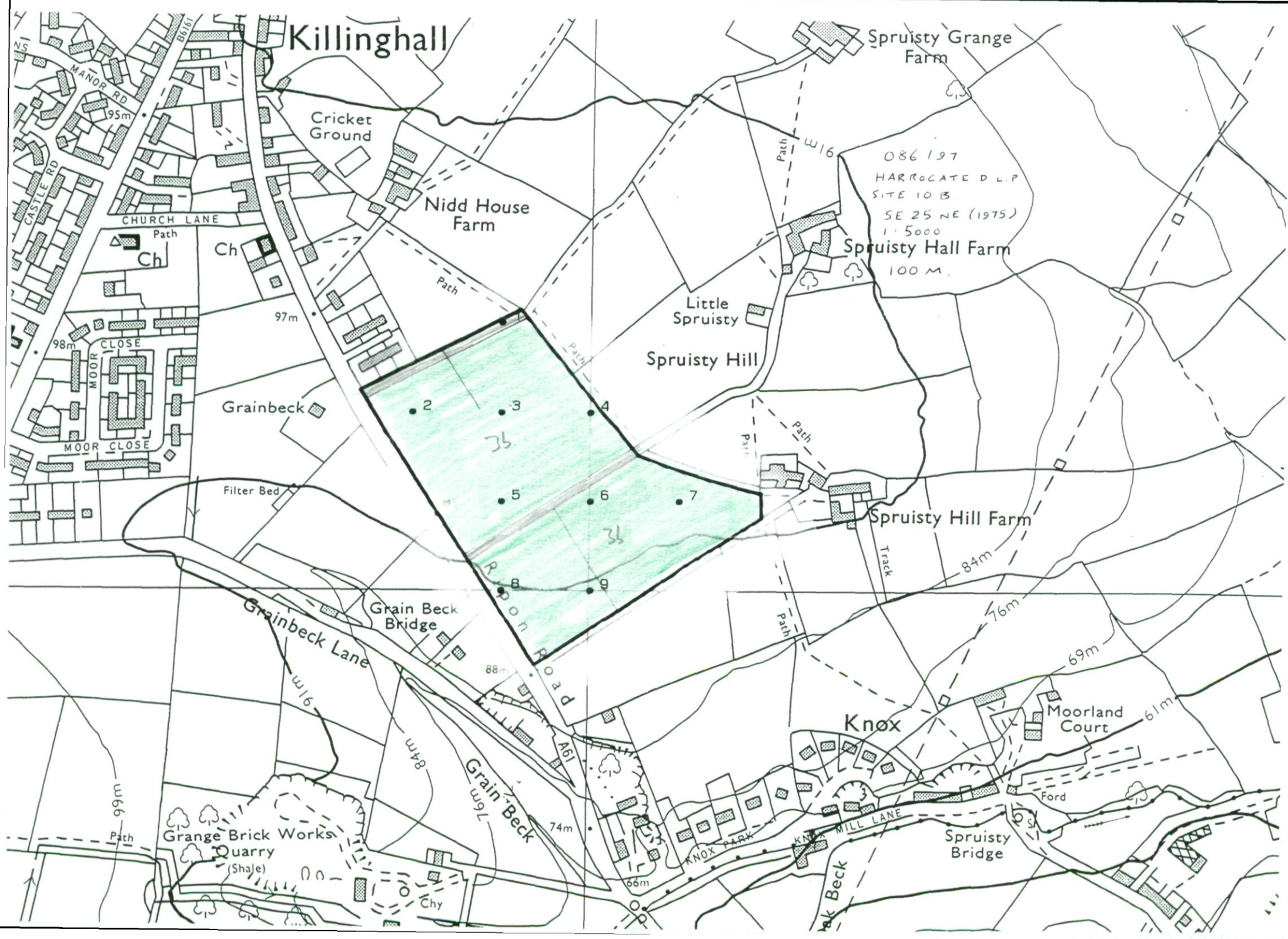


Further details contained in MAFF (1988) Agricultural Land Classification of England and Wales - Revised guidelines and criteria for grading the quality of agricultural land. Maff (publications), London SE99 7TP. The information is accurate at base map scale but any enlargement would be misleading. Reproduction in whole or in part by any means is prohibited without the prior permission of MAFF.

Surveyed and drawn by the Resource Planning Team, FRCA, Leeds.

Based on the 1975 Ordnance Survey 1:50,000 map with the permission of the Controller of Her Majesty's Stationery Office. Unauthorised reproduction infringes Crown copyright and may lead to prosecution or civil proceedings. MAFF Licence No: GD272361
Source map(s): SE25NE
Reference no: 86/97 © Crown Copyright Reserved 1997





Killinghall

Spruisty Grange Farm

Cricket Ground

Nidd House Farm

086197
HARROGATE D.L.P.
SITE 10 B
SE 25 NE (1975)
1:5000

Spruisty Hall Farm
100 M.

Little Spruisty

Spruisty Hill

Grainbeck

Spruisty Hill Farm

Filter Bed

Grainbeck Lane

Grain Beck Bridge

Knox

Moorland Court

Grange Brick Works
Quarry
(Shaje)

Grain Beck

KNOX PARK

MILL LANE

Spruisty Bridge

Grain Beck