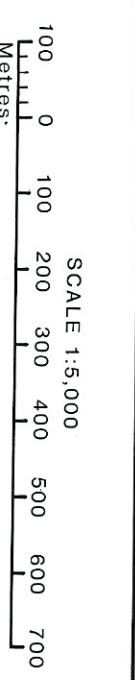
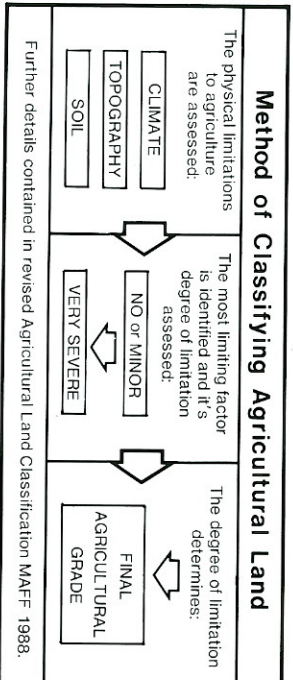
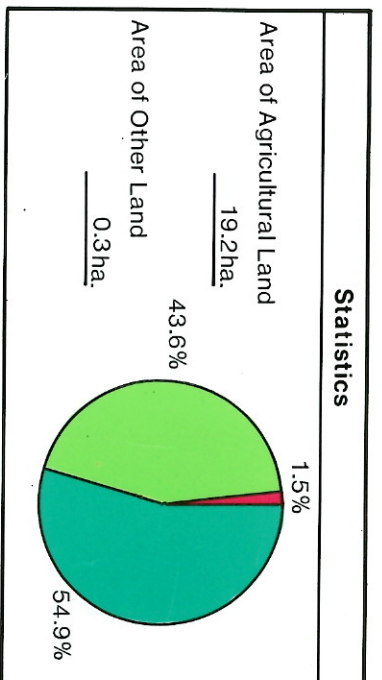


HARROGATE LOCAL PLAN

Site 17

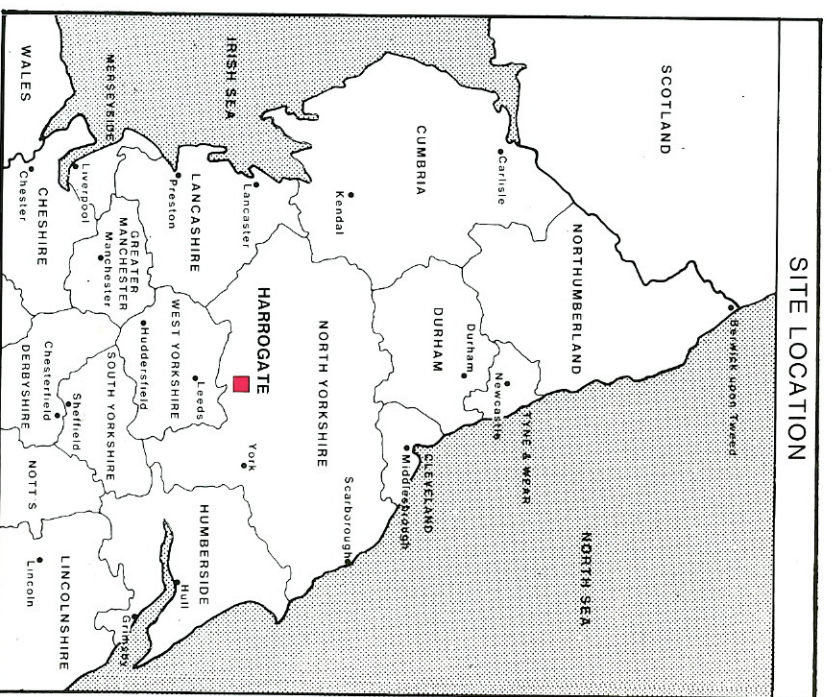
Agricultural Land Classification

Agricultural Grades	Agricultural Land Quality	Area within the site (ha.)
GRADE 1	Excellent	Nil
GRADE 2	Very Good	Nil
GRADE 3	Good	10.7
GRADE 4	Poor	Nil
GRADE 5	Very Poor	Nil



Land in Other Categories

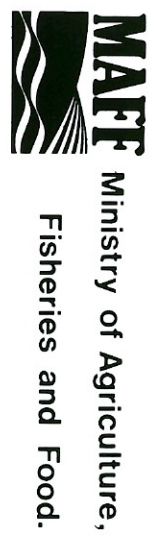
Category	Area within the site (ha.)
Urban including housing, industry, commerce, derelict land, sports facilities, transport	0.3
Non-agricultural including golf courses, parks, sports fields, allotments, airfields	Nil
Woodland Farm Woodland	Nil
Commercial Woodland	Nil
Agricultural buildings including glasshouses	Nil
Open water	Nil
Land not surveyed	Nil



Information compiled by Resource Planning Team
 ADAS Statutory Group Leeds.
 Map produced by Resource Planning Cartographic Unit.
 Project Number 26/93

Ordnance Survey maps reproduced with the permission of the Controller, H.M.S.O.
 ©Crown Copyright Reserved

SOURCE MAPS
 1:10,000
 SE 25 SE



HARROGATE LP - 17
SCALE 1:5000
BORINGS: 200m - grid

