

Agricultural Land Classification

FOREST OF DEAN DISTRICT LOCAL PLAN
COLEFORD

Agricultural Land


Grade	Quality	Area (ha)
1	Excellent	NIL
2	Very Good	59.6
3a	Good	29.4
3b	Moderate	25.3
4	Poor	3.3
5	Very Poor	NIL

Other Land Categories

Urban	Area (ha)	2.2
Non-Agricultural	Area (ha)	38.5
Woodland	Area (ha)	NIL
Agricultural Buildings	Area (ha)	1.0
Open Water	Area (ha)	NIL
Not Surveyed	Area (ha)	NIL

Total agricultural land area 117.6
Total survey area 159.3

* Grade/category not present within survey area



Further details contained in MAFF (1988) Agricultural Land Classification of England and Wales - Revised guidelines and criteria for grading the quality of agricultural land. MAFF (Publications), London SE99 7TP.

The information is accurate at the base map scale but any enlargement would be misleading.

Reproduction in whole or in part by any means is prohibited without the prior permission of MAFF.

Surveyed and drawn by the Resource Planning Team, ADAS Statutory Unit Taunton

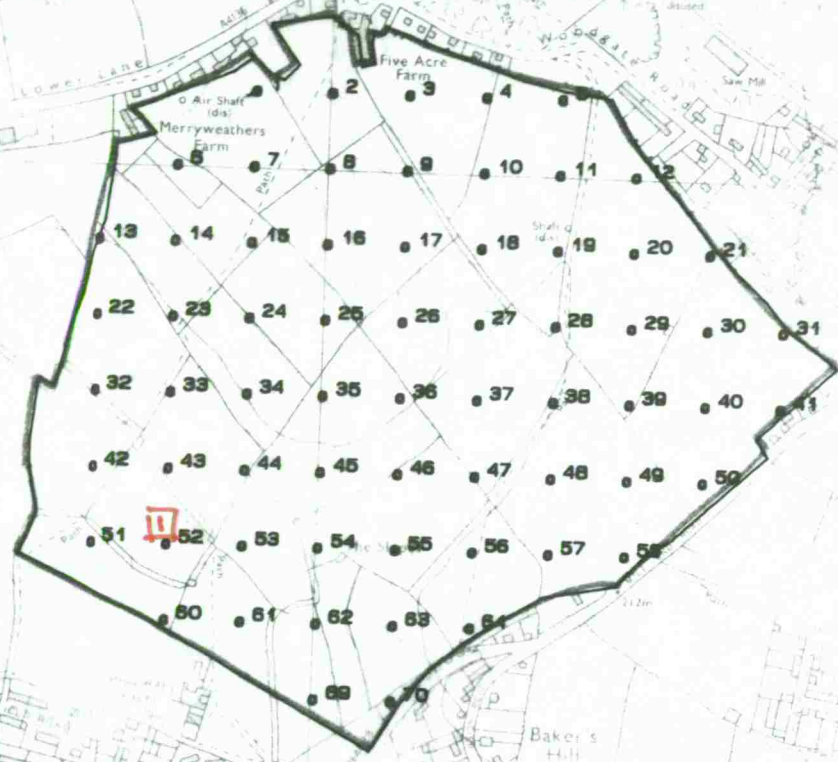
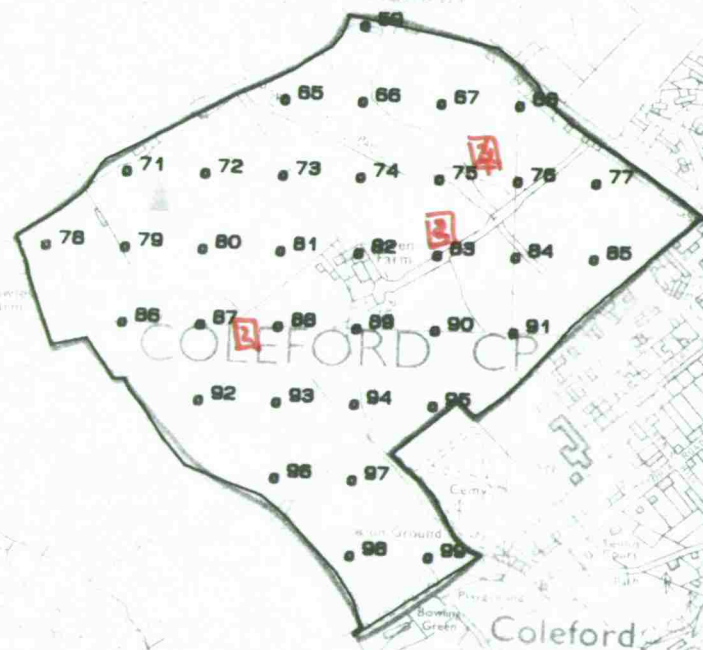
Based on the 1992 Ordnance Survey 1:10000 map with the permission of the Controller of Her Majesty's Stationery Office.

Source Map(s): S05ISE, S05INE

Reference no. 82/94

© Crown Copyright Reserved 1994

This map includes
 82/94
 FOREST OF DEAN
 COLEFORD
 82/94
 57/58



Coleford

High Nash

Golf Course

Ederwall Farm

Quarry