



# Agricultural Land Classification

## East Hampshire Local Plan

### Site 1098: Land at Barnfield Road, East of Petersfield

#### Agricultural Land

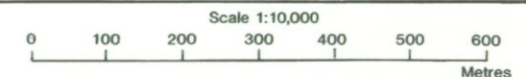
Grade	Quality	Area(ha)
1	Excellent	nil
2	Very Good	6.2
3a	Good	nil
3b	Moderate	nil
4	Poor	nil
5	Very Poor	nil

#### Other Land Categories

Category	Area (ha)
Urban	nil
Non-Agricultural	nil
Woodland	0.2
Agricultural Buildings	nil
Open Water	nil
Not Surveyed	nil

Total agricultural land area 6.2  
Total survey area 6.4

\*Grade/category not present within survey area



Further details contained in MAFF (1988) Agricultural Land Classification of England and Wales - Revised guidelines and criteria for grading the quality of agricultural land. MAFF (Publications), London SE99 7TP.

The information is accurate at the base map scale but any enlargement would be misleading.

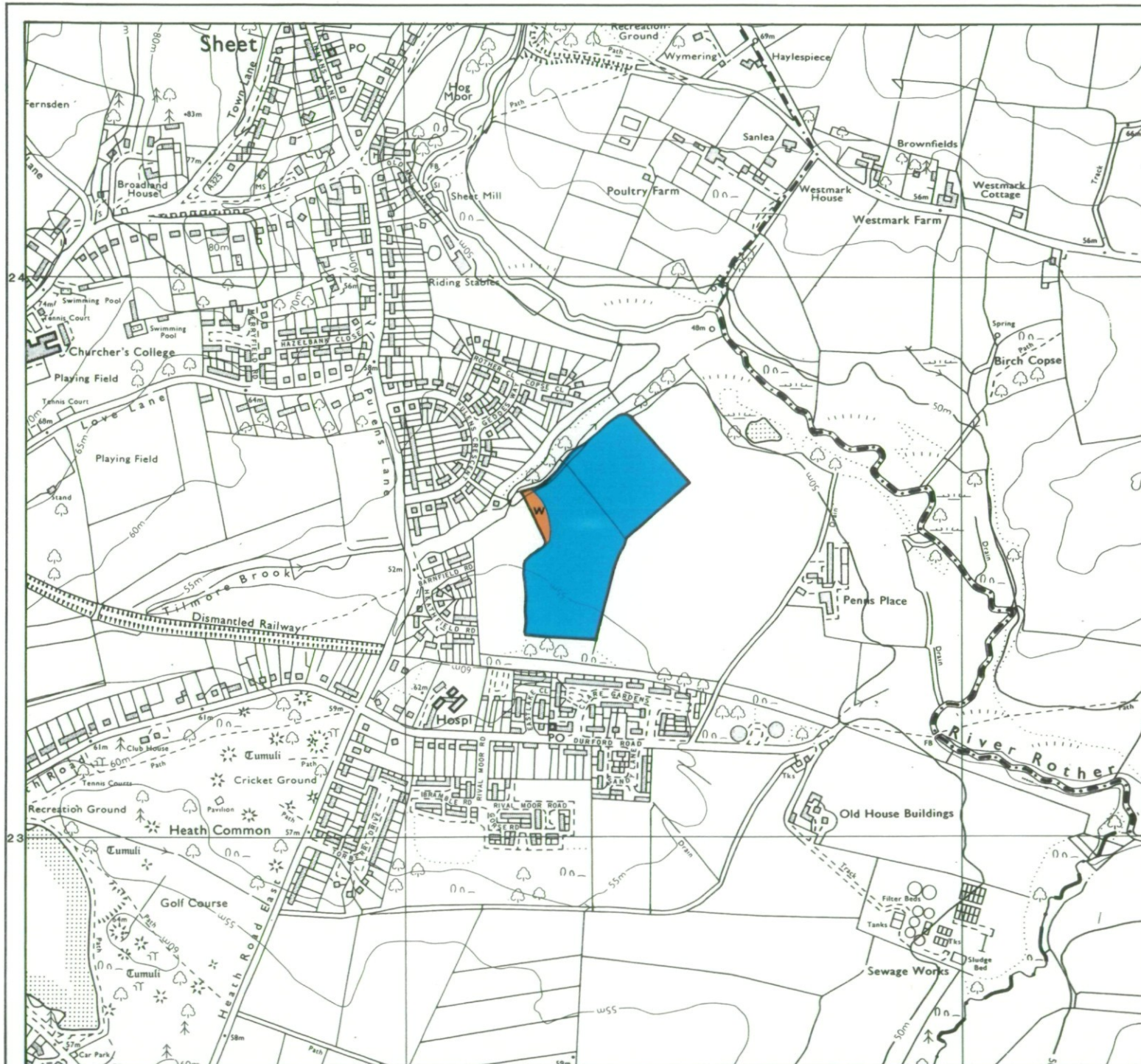
Reproduction in whole or part by any means is prohibited without the prior permission of MAFF.

Surveyed and drawn by the Resource Planning Team, ADAS Statutory Unit, Guildford. Based on the 1974 Ordnance Survey 10,000 map with the permission of the Controller of Her Majesty's Stationery Office.

Source Map(s): SU 72 SE

Reference no. 1502/15/95 EL 15/468

© Crown Copyright Reserved 1995

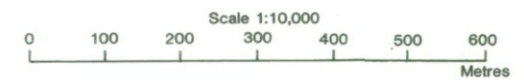






**Location of Auger Borings**  
**East Hampshire Local Plan**  
**Site 1098: Land at Barnfield Road,**  
**East of Petersfield**

- 5 Auger boring
- ① Profile pit



The information is accurate at the base map scale but any enlargement would be misleading.  
 Reproduction in whole or part by any means is prohibited without the prior permission of MAFF.

Surveyed and drawn by the Resource Planning Team, ADAS Statutory Unit, Guildford  
 Based on the 1974 Ordnance Survey 10,000 map with the permission of the  
 Controller of Her Majesty's Stationery Office.  
 Source Map(s) SU 72 SE  
 Reference no. 1502/15/95 EL 15/468 © Crown Copyright Reserved 1995

