

Agricultural Land Classification

Bridge Pit North Wicken, Cambs

AGRICULTURAL LAND

Agricultural Grades Agricultural Land Quality

| | | |
|---------|---|---------------------------------|
| Grade 1 | | Very high ↑ ↓ Very low |
| Grade 2 | | |
| Grade 3 | a | |
| | b | |
| Grade 4 | | |
| Grade 5 | | |

| | | | |
|-----------|--|------------------------|--|
| Disturbed | | Agricultural Buildings | |
| | | Unsurveyed | |

NON AGRICULTURAL LAND

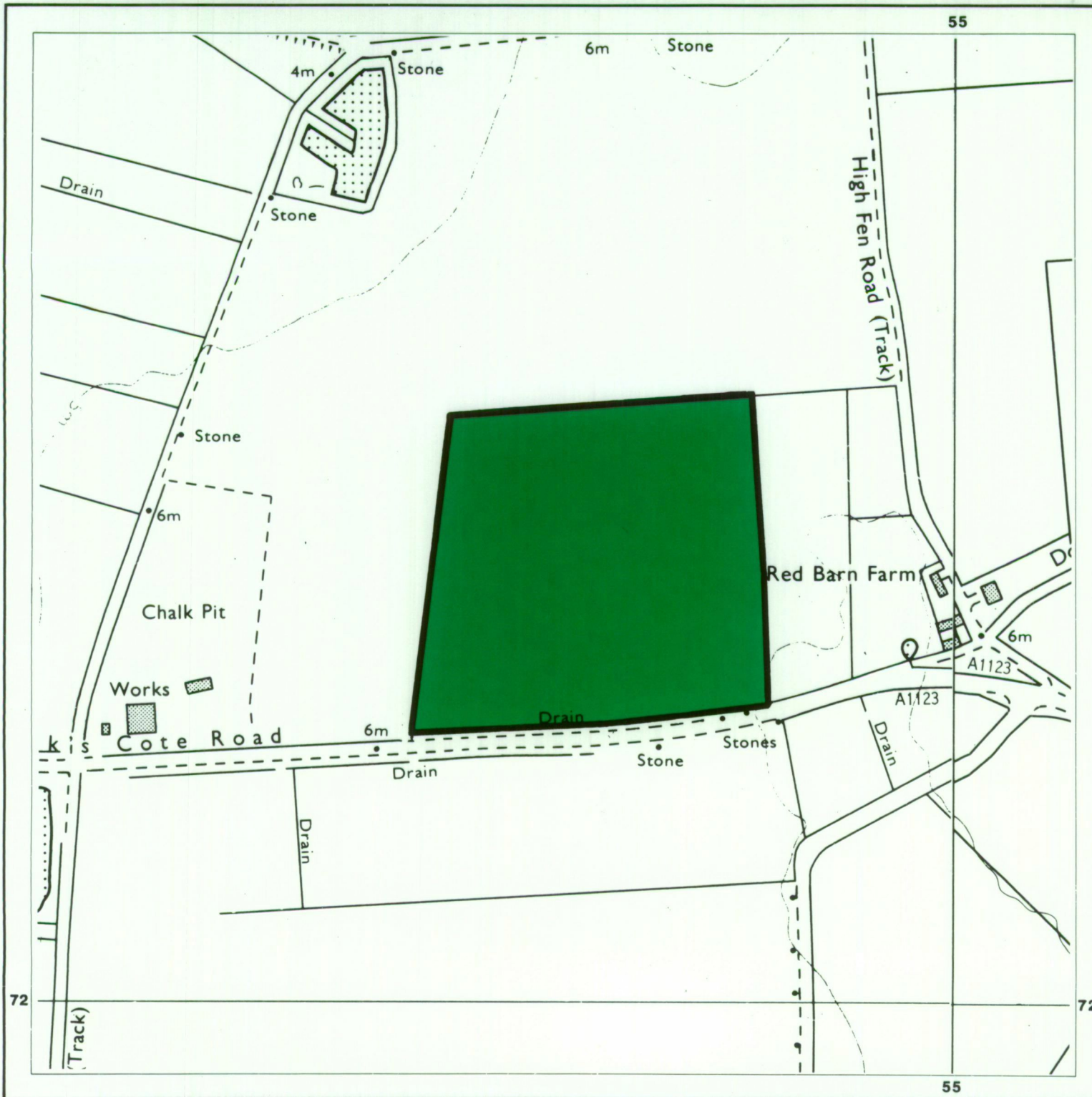
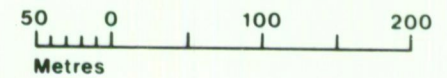
| | |
|--|--|
| Land predominantly in urban use | |
| Other land primarily in non-agricultural use | |

* Land in this category does not occur on this map

SOURCE MAPS Base maps taken from the O.S. 1 : 10000
TL57 SE, SW

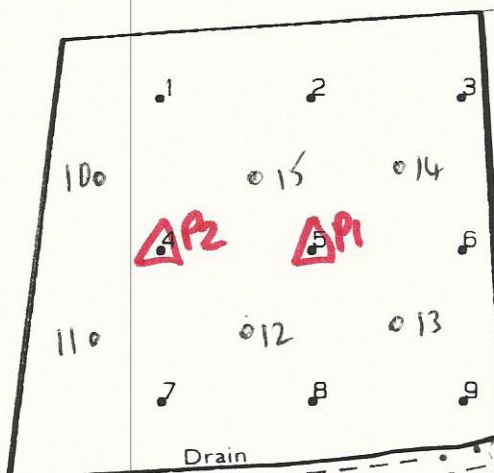
This map is accurate only at the scale shown.
Any enlargement could be misleading

Scale 1:5000



High Fen Farm

Bridge Pit North Wicken
Cambs
TL57SW, SE
C 005 91



Red Barn Farm

Docking's Lane

Cote Road

A1123

A1123

Shaw's Drove (Track)

Stones

