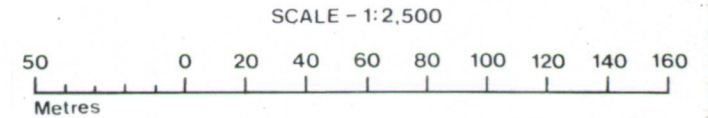


HARRYCROFT QUARRY

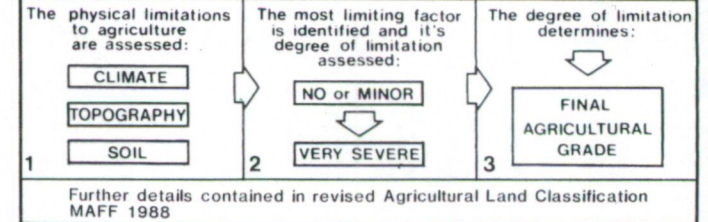
Proposed Magnesium Limestone Quarry

Agricultural Land Classification

Agricultural Land			
Agricultural Grades	Agricultural Land Quality	Area within the site (ha.)	
Grade 1	Excellent	Nil	
Grade 2	Very Good	0.89	
Grade 3	Good	1.26	
	Moderate	5.32	
Grade 4	Poor	Nil	
Grade 5	Very Poor	Nil	



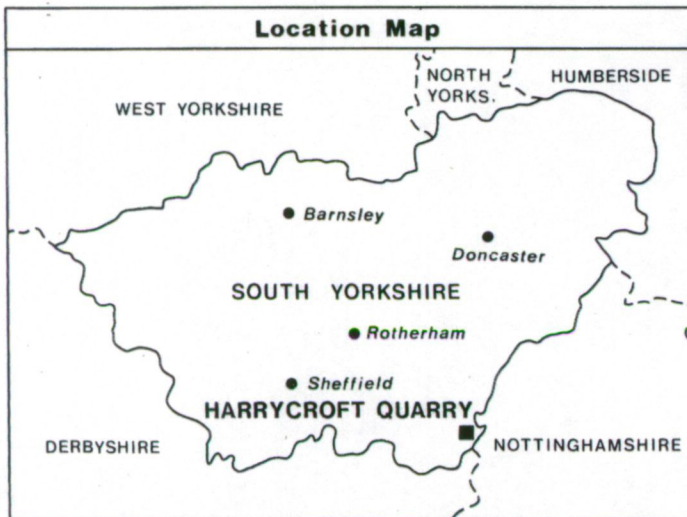
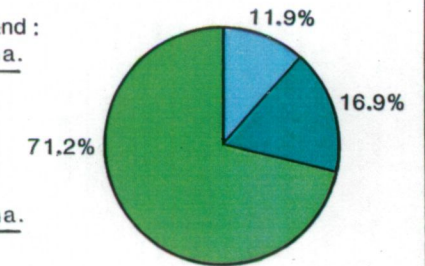
Method of Classifying Agricultural Land



Statistics

Area of Agricultural Land :
7.47 ha.

Area of Other Land:
Nil ha.



Land in Other Categories

	Area within the site (ha.)
Urban <i>Including housing industry, commerce, derelict land, sports facilities, transport.</i>	Nil
Non-agricultural <i>Including golf courses, parks, sports fields, allotments, airfields.</i>	Nil
Woodland <i>Farm woodland</i>	Nil
<i>Commercial woodland</i>	Nil
Agricultural buildings <i>Including glasshouses</i>	Nil
Open water	Nil
Land not surveyed	Nil

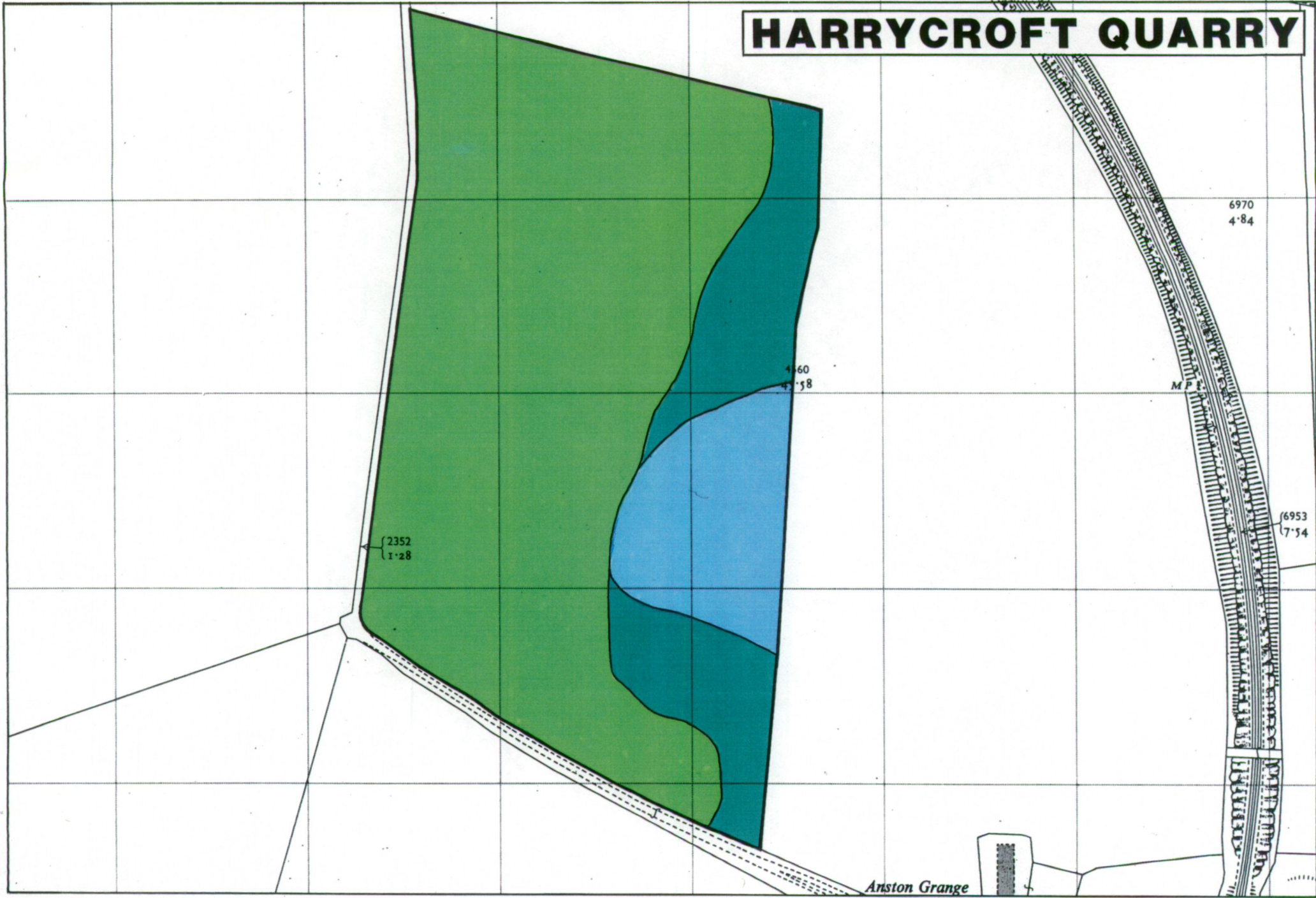


Ministry of Agriculture,
Fisheries and Food.

Information compiled by Resource Planning Group, Farm and Countryside Service, Leeds R.O.
Map produced by Resource Planning Cartographic Unit, Project Number 101/91
Ordnance Survey maps reproduced with the permission of the Controller, H.M.S.O.
© Crown Copyright Reserved 1992

SOURCE MAPS
1:2,500
SK 5282-5382

HARRYCROFT QUARRY



2352
1.28

4.60
4.58

6970
4.84

6953
7.54

Anston Grange



Lamycroft Quarry
 1:2,500
 SIC 58SW
 7.41ha.

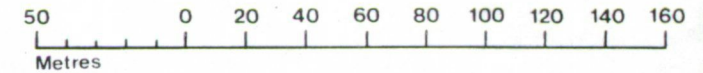
- AGRICULTURAL LAND**
- Grade 1
 - Grade 2
 - Sub-Grade 3a
 - Sub-Grade 3b
 - Grade 4
 - Grade 5

- NON-AGRICULTURAL LAND**
- -

Anston Grange
 M Ram

HARRYCROFT QUARRY

SCALE - 1:2,500


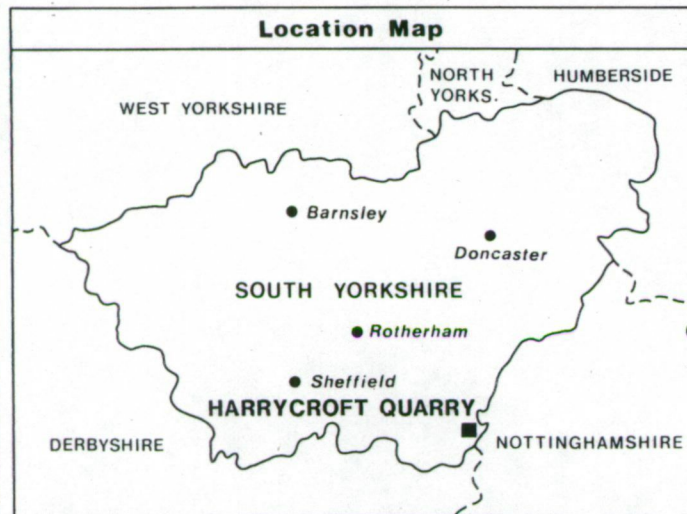



Proposed Magnesium Limestone Quarry

Topsoil Resource Map

Unit	Soil Texture	Soil Thickness(cm)			Area (ha)	Volume* ¹ (000m ³)
		Min.	Median	Max.		
T1	Medium	15	25	40	7.40	18.50

*¹ Volume at median unit thickness.



Ministry of Agriculture,
Fisheries and Food.

Information compiled by Resource Planning Group,
Farm and Countryside Service, Leeds R.O.
Map produced by Resource Planning Cartographic Unit,
Project Number 101/91

Ordnance Survey maps reproduced with the
permission of the Controller, H.M.S.O.

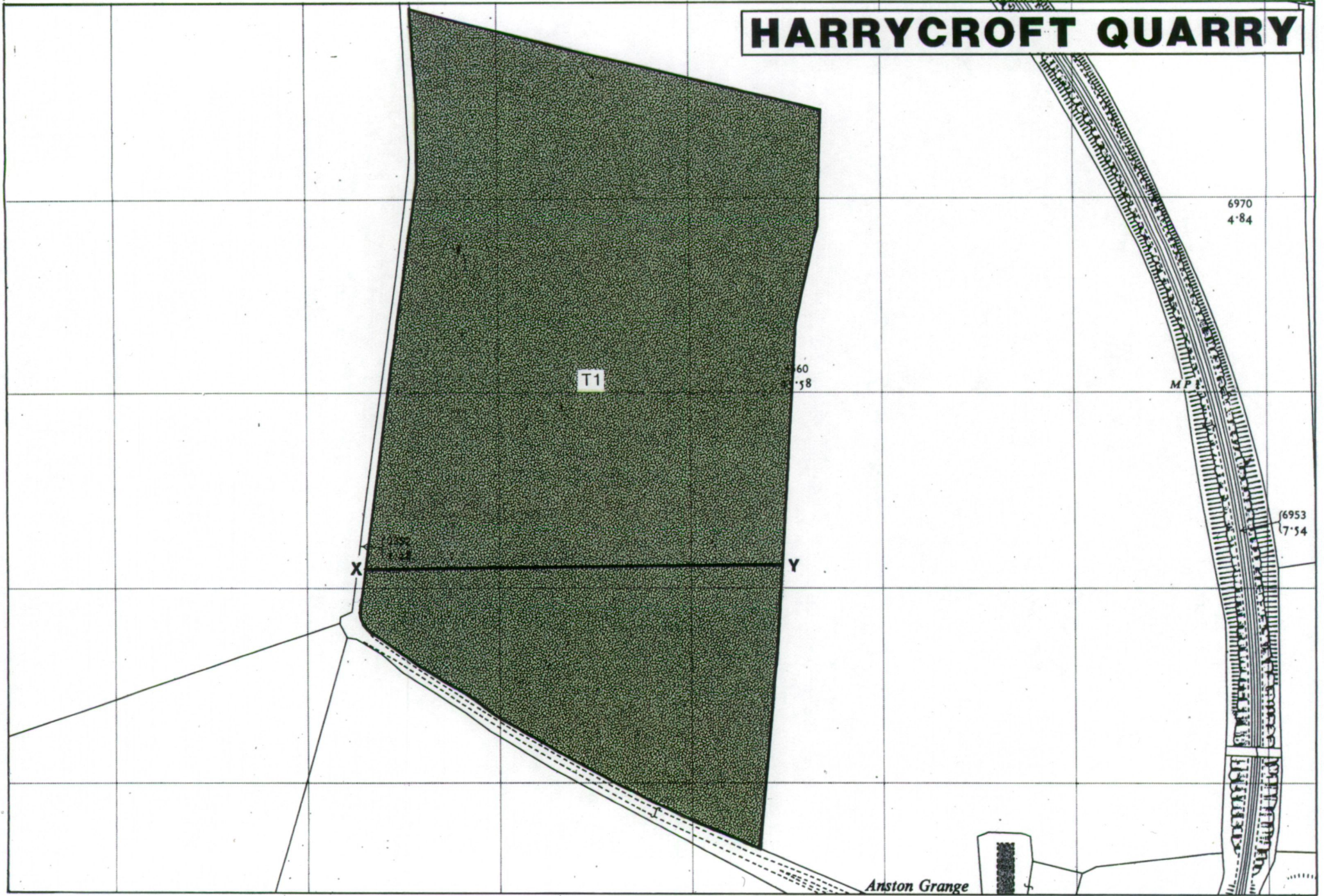
© Crown Copyright Reserved 1992

SOURCE MAPS

1:2,500

SK 5282-5382

HARRYCROFT QUARRY



T1

60
58

X

Y

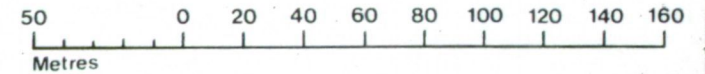
6970
4.84

6953
7.54

Anston Grange

HARRYCROFT QUARRY

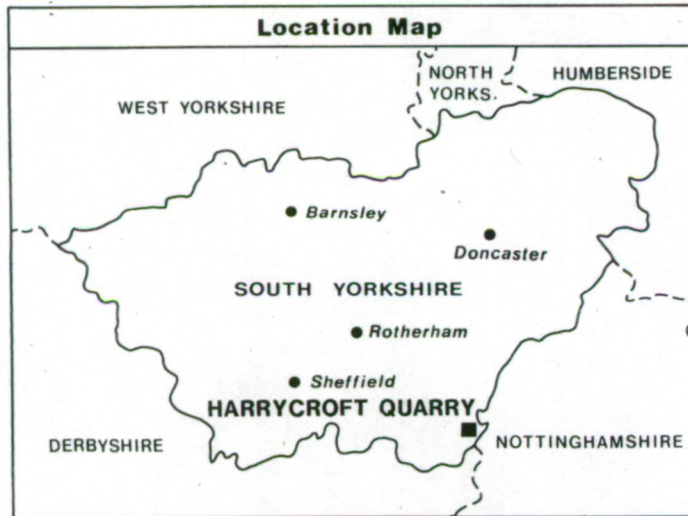
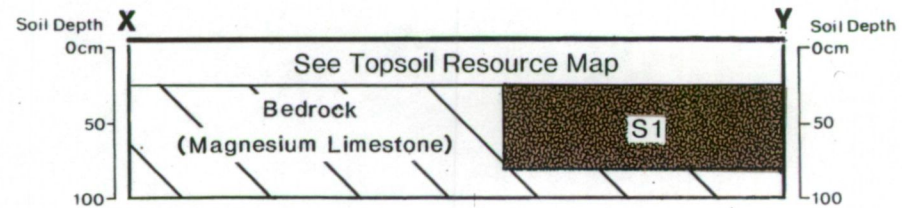
SCALE - 1:2,500



Proposed Magnesium Limestone Quarry

Subsoil Resource Map

Unit	Soil Texture	Mean Soil Thickness(cm)	Area (ha)	Volume (000m ³)
S1	Medium/Heavy	55	2.15	11.80



Ministry of Agriculture,
Fisheries and Food.

Information compiled by Resource Planning Group,
Farm and Countryside Service, Leeds R.O.
Map produced by Resource Planning Cartographic Unit.
Project Number 101/91
Ordnance Survey maps reproduced with the
permission of the Controller, H.M.S.O.
© Crown Copyright Reserved 1992

SOURCE MAPS
1:2,500
SK 5282-5382

HARRYCROFT QUARRY

NO SUBSOIL
RESOURCES

S1

(2352
1:28

X

60
58

Y

6970
4'84

M

(6953
7'54

Anston Grange

