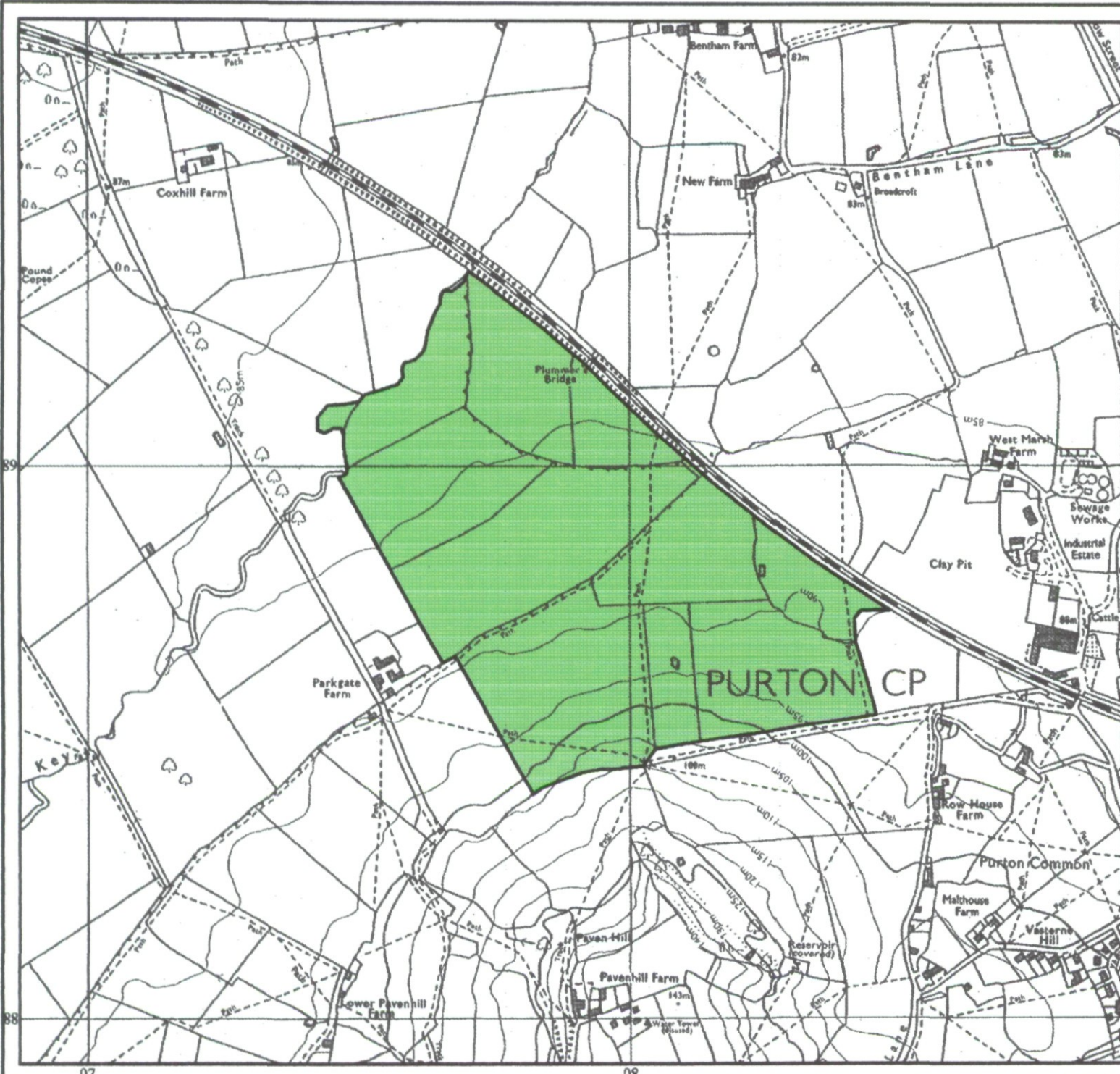


Agricultural Land Classification

**Parkgate Farm
Purton**




Agricultural Land

Grade	Quality	Area (ha)
1	Excellent	0.0
2	Very Good	0.0
3a	Good	0.0
3b	Moderate	50.9
4	Poor	0.0
5	Very Poor	0.0

Other Land Categories

*	Urban	Area (ha) 0.0
*	Non-Agricultural	0.0
*W	Woodland	0.0
*	Agricultural Buildings	0.0
*	Open Water	0.0
*	Not Surveyed	0.0
		Total agricultural land area 50.9
		Total survey area 50.9

* Grade/category not present within survey area



Further details contained in MAFF (1988) Agricultural Land Classification of England and Wales - Revised guidelines and criteria for grading the quality of agricultural land. MAFF (Publications), London SE99 7TP. The information is accurate as the basic map scale but any enlargement would be misleading. Reproduction in whole or in part by any means is prohibited without the prior permission of MAFF.

Surveyed & drawn by the Resource Planning Team, ADAS Statutory Unit: Taunton
Based on the 1992 Ordnance Survey 1:10,000 map with the permission of the Controller of Her Majesty's Stationery Office. Unauthorised reproduction infringes Crown copyright and may lead to prosecution or civil proceedings.
Source Map(s): SCORNE
Reference no. 2395
MAFF Licence No: GD272361
© Crown Copyright Reserved 1995

Agricultural Land Classification

**Parkgate Farm
Purton**

SAMPLE POINT MAP


- 1 LOCATION OF SOIL PIT
- 1 LOCATION OF AUGER SAMPLE POINT



Other Land Categories

Symbol	Category	Area (ha)
■*	Urban	0.0
■*	Non-Agricultural	0.0
■*VV	Woodland	0.0
■*	Agricultural Buildings	0.0
■*	Open Water	0.0
■*	Not Surveyed	0.0
Total agricultural land area		50.9
Total survey area		50.9

* Grade/category not present within survey area



Further details contained in MAFF (1988) Agricultural Land Classification of England and Wales - Revised guidelines and criteria for grading the quality of agricultural land. MAFF (Publications), London SE99 7TP. The information is accurate at the basic map scale but any enlargement would be misleading. Reproduction in whole or in part by any means is prohibited without the prior permission of MAFF.

Surveyed & drawn by the Resource Planning Team, ADAS Statutory Unit Taunton
Based on the 1992 Ordnance Survey 1:10,000 map with the permission of the Controller of Her Majesty's Stationery Office. Unauthorised reproduction infringes Crown copyright and may lead to prosecution or civil proceedings.
Source Maps: SCORNE MAFF Licence No: GD272361
Reference no. 2395 © Crown Copyright Reserved 1995

