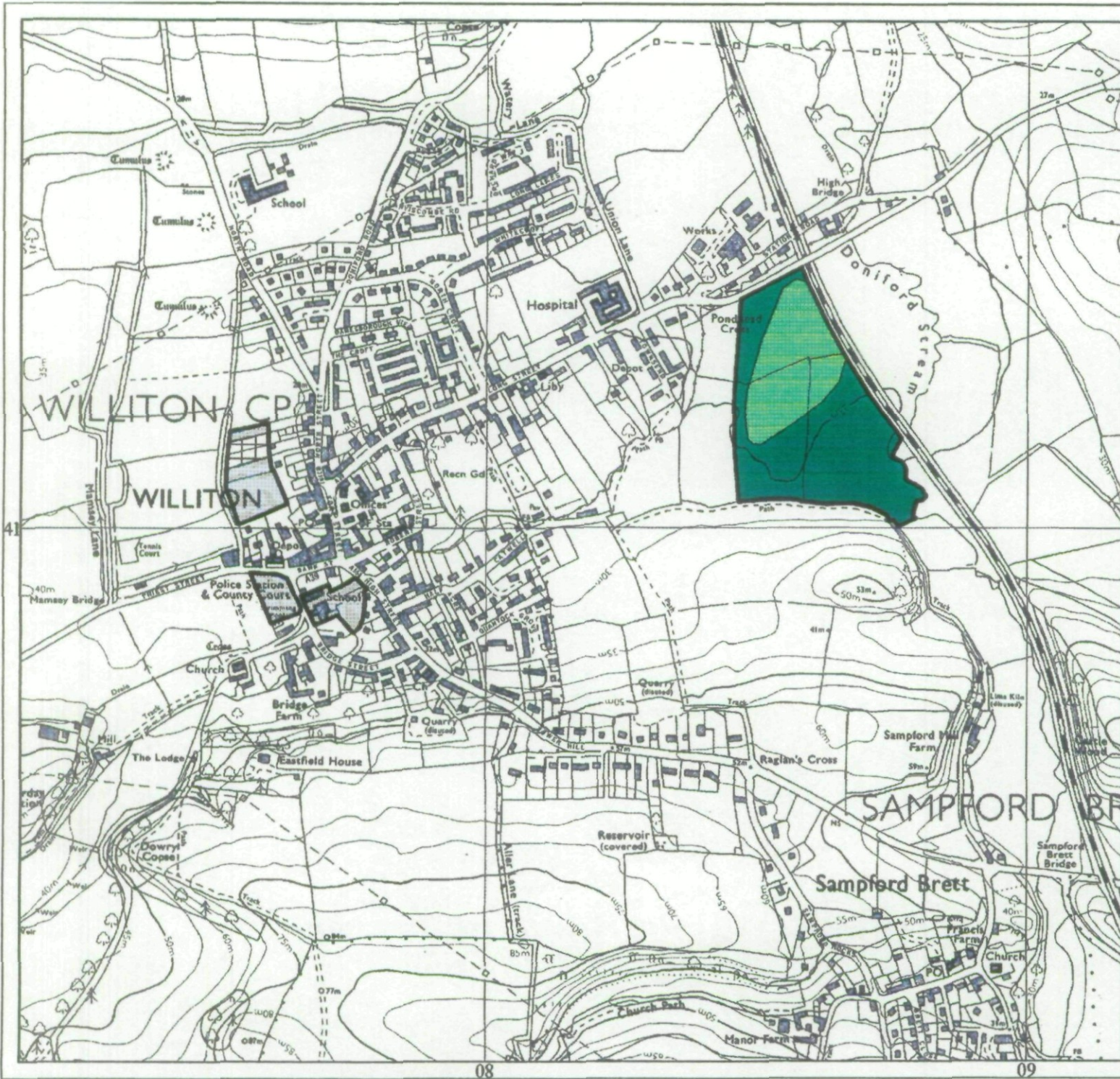



## Agricultural Land Classification Williton 3



### Legend

	Quality	Area (ha)
Grade 1	Excellent	0.0
Grade 2	Very Good	0.0
Grade 3a	Good	6.3
Grade 3b	Moderate	3.4
Grade 4	Poor	0.0
Grade 5	Very Poor	0.0
	Agricultural land not surveyed	0.4
	Other land	2.2
Total agricultural land area		9.7
Total survey area		12.3
* Not present within survey area		



Further details contained in MAFF (1988) Agricultural Land Classification of England and Wales - Revised guidelines and criteria for grading the quality of agricultural land. Maff (publications), London SE99 7TP. The information is accurate at base map scale but any enlargement would be misleading. Reproduction in whole or in part by any means is prohibited without the prior permission of MAFF.



Surveyed and drawn by the Resource Planning Team, ADAS Statutory Unit, Taunton. Based on the 1975 Ordnance Survey 10,000 map with the permission of the Controller of Her Majesty's Stationery Office. Unauthorised reproduction infringes Crown copyright and may lead to prosecution or civil proceedings. MAFF Licence No: GD272361 Source map(s): ST04SE Reference no: 29/96 © Crown Copyright Reserved 1996



# Agricultural Land Classification Williton 3

## Sample Point Map

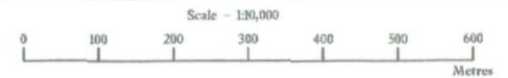
### Legend

-  1 Location of soil pit
-  1 Location of auger sample point

 Boundary of survey area

 Agricultural land not surveyed

 Other land



Further details contained in MAFF (1988) Agricultural Land Classification of England and Wales - Revised guidelines and criteria for grading the quality of agricultural land. MAFF (publications), London SE99 7TP. The information is accurate at base map scale but any enlargement would be misleading. *Reproduction in whole or in part by any means is prohibited without the prior permission of MAFF.*

Surveyed and drawn by the Resource Planning Team, ADAS Statutory Unit, Taunton. Based on the 1975 Ordnance Survey 10,000 map with the permission of the Controller of Her Majesty's Stationery Office. Unauthorised reproduction infringes Crown copyright and may lead to prosecution or civil proceedings. MAFF Licence No: GD272361  
Source map(s): ST04SE  
Reference no: 29/96 © Crown Copyright: Reserved 1996

