









KEIGHLEY ROAD, SILSDEN

Proposed Golf Course & Water Sports Facilities

Agricultural Land Classification

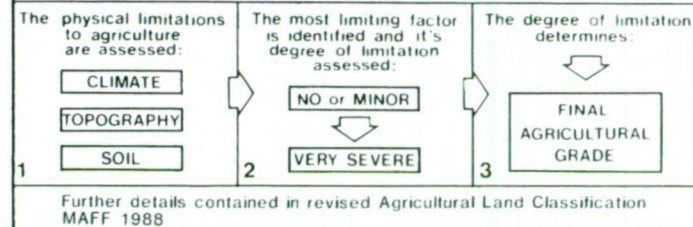
Agricultural Land			
Agricultural Grades	Agricultural Land Quality		Area within the site (ha.)
Grade 1	Excellent	Nil	Nil
Grade 2	Very Good	Nil	Nil
Grade 3	Good	20.0	
	Moderate	15.3	
Grade 4	Poor	Nil	
Grade 5	Very Poor	Nil	

Land in Other Categories		
		Area within the site (ha.)
Urban <i>Including housing, industry, commerce, derelict land, sports facilities, transport.</i>		0.1
Non-agricultural <i>Including golf courses, parks, sports fields, allotments, airfields.</i>		Nil
Woodland <i>Farm woodland</i>		Nil
<i>Commercial woodland</i>		Nil
Agricultural buildings <i>Including glasshouses</i>		Nil
Open water		Nil
Land not surveyed		Nil



Ministry of Agriculture,
Fisheries and Food.

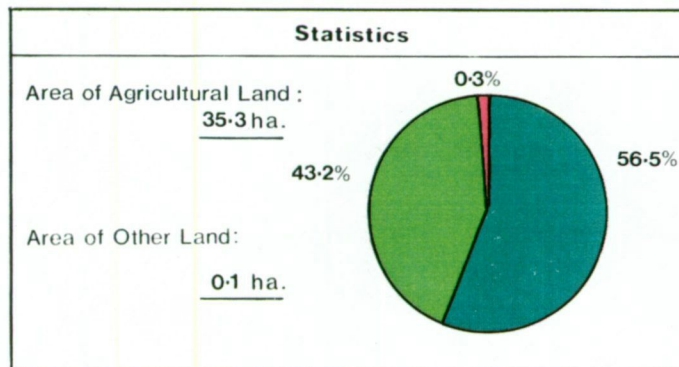
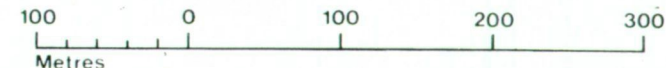
Method of Classifying Agricultural Land



Location Map



SCALE - 1:5,000



Information compiled by Resource Planning Group, Farm and Countryside Service, Leeds R.O.
Map produced by Resource, Planning Cartographic Unit
Project Number 17/91

Ordnance Survey maps reproduced with the permission of the Controller, H.M.S.O.

© Crown Copyright Reserved 1991

SOURCE MAPS

1:10,000

SE 04 NW

SE 04 SW

