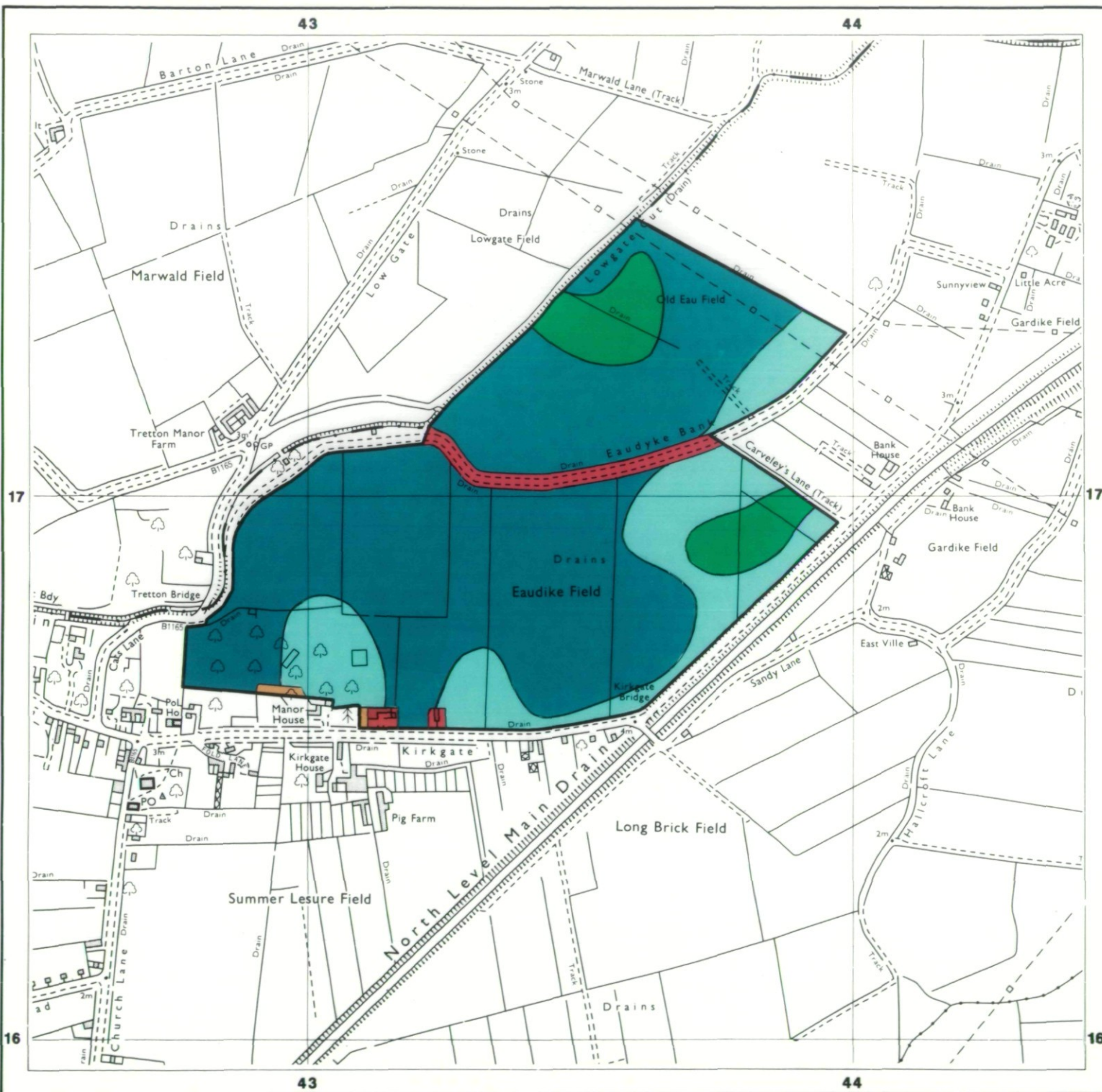



Agricultural Land Classification

North of Kirkgate Tydd St Giles, Cambs



AGRICULTURAL LAND

Agricultural Grades Agricultural Land Quality



Disturbed		Agricultural Buildings	
		Unsurveyed	

NON AGRICULTURAL LAND

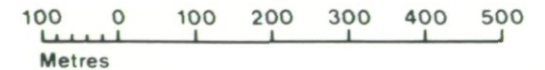
Land predominantly in urban use	
Other land primarily in non-agricultural use	

* Land in this category does not occur on this map

SOURCE MAPS Base maps taken from the OS 1:10000
TF41NW

This map is accurate only at the scale shown.
Any enlargement could be misleading

Scale 1:10000



Drawn by the Cartographic Unit,
Farm & Countryside Service
Cambridge Ref H 32 91
Ordnance Survey maps reproduced
with the permission of the Controller,
H.M.S.O.
© Crown Copyright reserved 1991



