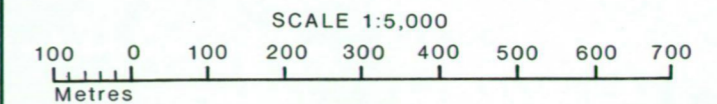
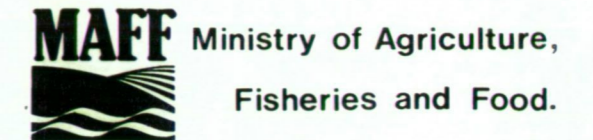


BUBWITH INGS

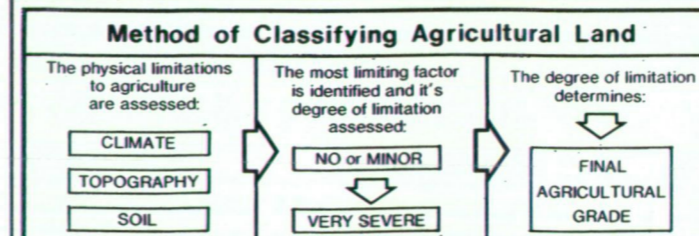
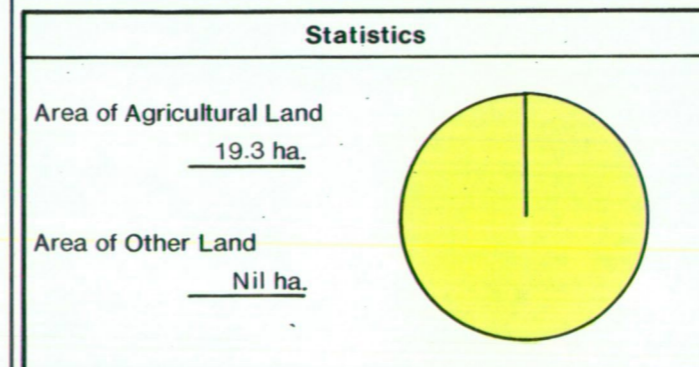
Proposed Underground Coal Mining Extension

Agricultural Land Classification

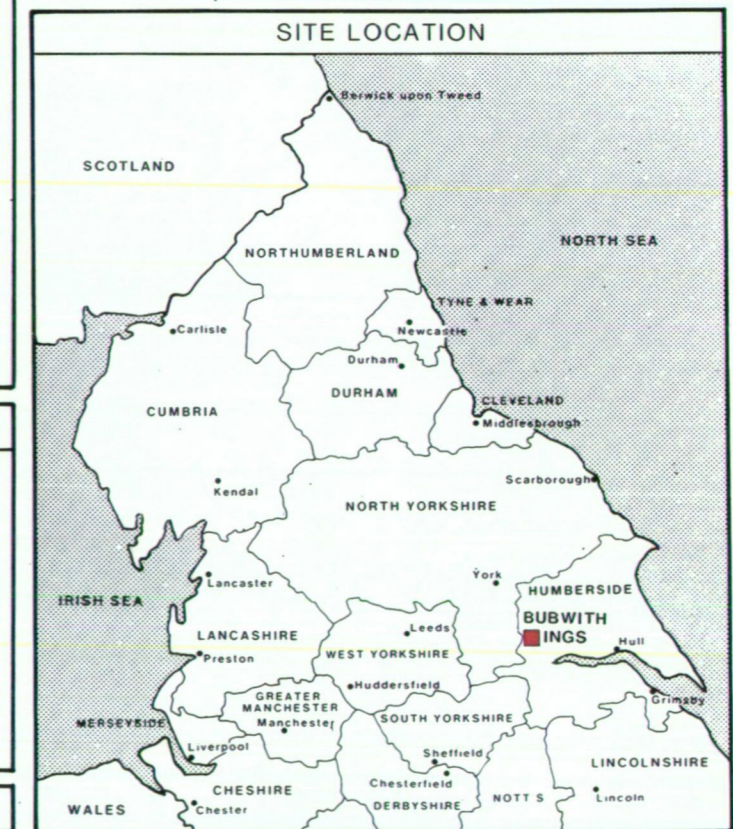


Agricultural Land		
Agricultural Grades	Agricultural Land Quality	Area within the site (ha.)
GRADE 1	Excellent	Nil
GRADE 2	Very Good	Nil
GRADE 3	Good	Nil
	Moderate	Nil
GRADE 4	Poor	19.3
GRADE 5	Very Poor	Nil

Land in Other Categories		Area within the site (ha.)
Urban <i>Including housing, industry, commerce, derelict land, sports facilities, transport</i>		Nil
Non-agricultural <i>Including golf courses, parks, sports fields, allotments, airfields</i>		Nil
Woodland <i>Farm Woodland</i>		Nil
Commercial Woodland		Nil
Agricultural buildings <i>Including glasshouses</i>		Nil
Open water		Nil
Land not surveyed		Nil



Further details contained in revised Agricultural Land Classification MAFF 1988.



Information compiled by Resource Planning Team
ADAS Statutory Group Leeds.

Map produced by Resource Planning Cartographic Unit.

Project Number 39/93

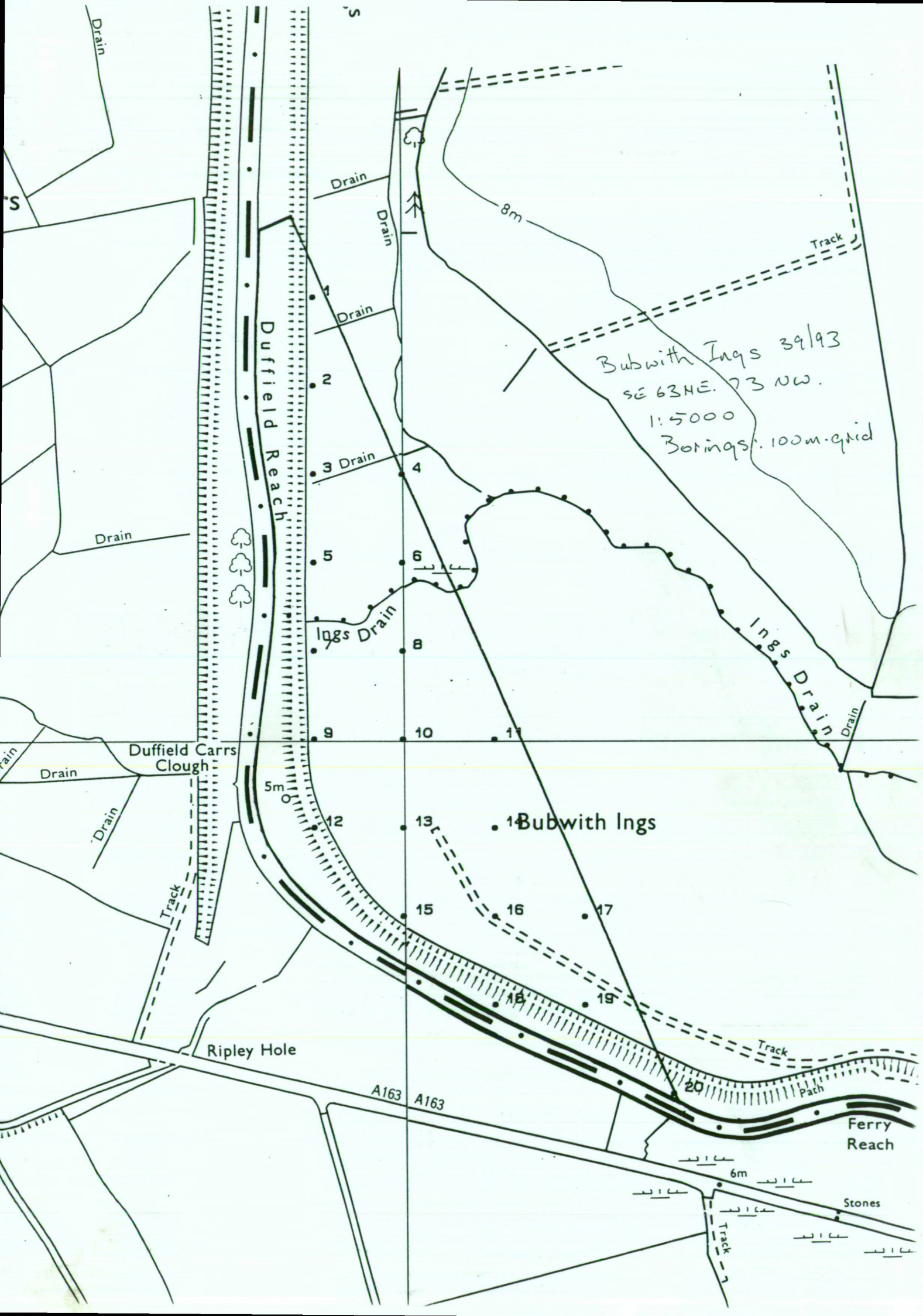
Ordnance Survey maps reproduced with the permission of the Controller H.M.S.O.

© Crown Copyright Reserved

SOURCE MAPS

1:10,000

SE 63 NE SE 73 NW



Bubwith Ings 39/93
SE 63NE. 73 NW.
1:5000
Borings: 100m. grid

Duffield Reach

Bubwith Ings

Ripley Hole

Ferry Reach

A163 A163

Stones

Drain

Drain

Drain

8m

Track

Drain

Drain

Drain

Drain

Drain

logs Drain

Drain

Drain

Drain

Drain

Drain

Drain

Drain

Drain

Drain

Drain

Drain

Drain

Drain

Drain

Drain

Drain

Drain

Duffield Carrs Clough

Track

Ings Drain

Drain

Track

Path

6m

Track