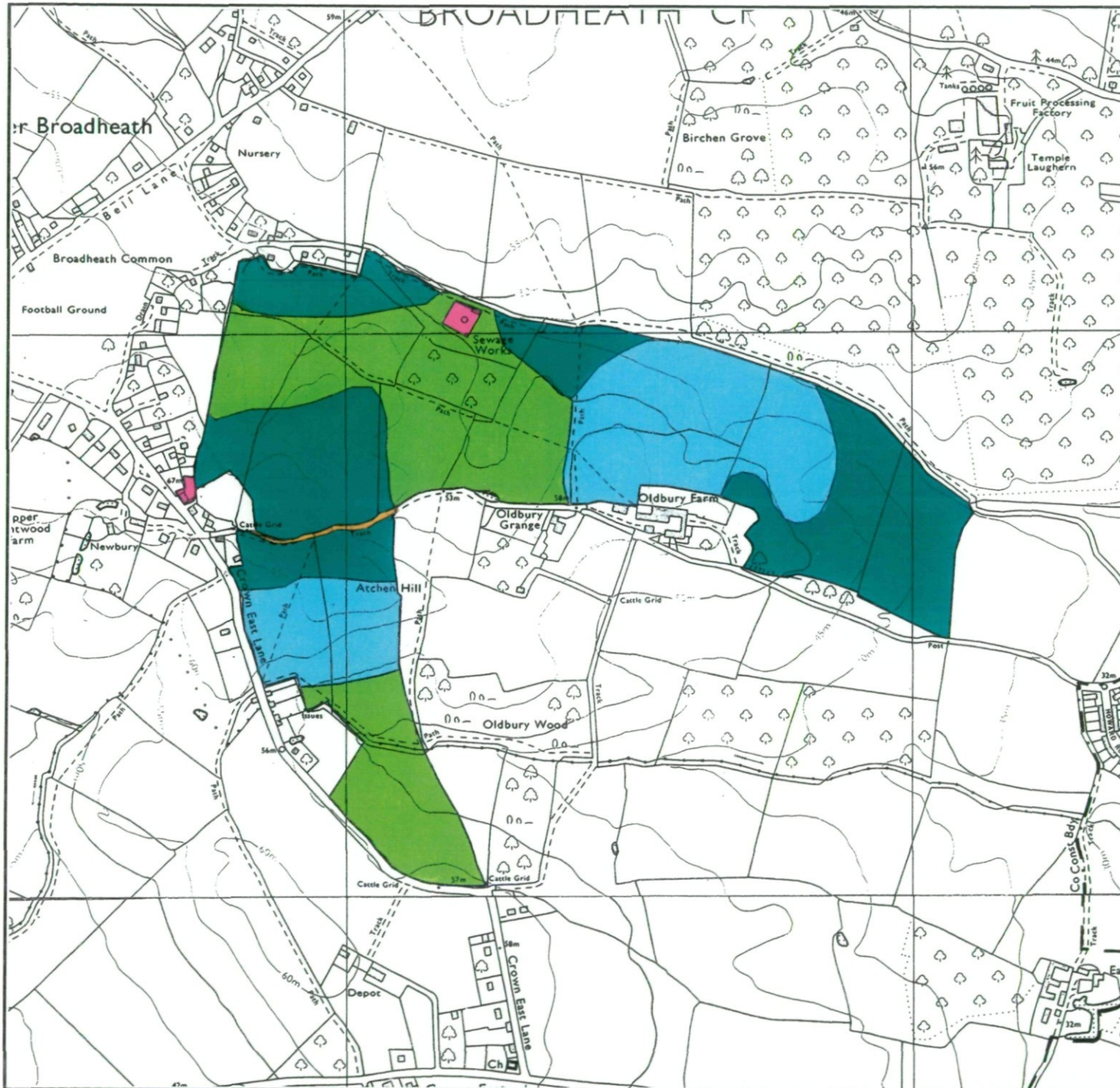


# Agricultural Land Classification

## Lower Broadheath, Worcester




Agricultural Land		
Grade	Quality	Area (ha)
1	Excellent	Nil
2	Very Good	15.8
3a	Good	21.7
3b	Moderate	19.3
4	Poor	Nil
5	Very Poor	Nil

Other Land Categories		
Symbol	Category	Area (ha)
[Pink Box]	Urban	0.4
[Yellow Box]	Non-Agricultural	0.2
[*W Box]	Woodland	Nil
[* Box]	Agricultural Buildings	Nil
[* Box]	Open Water	Nil
[* Box]	Not Surveyed	Nil
Total agricultural land area		56.8
Total survey area		57.4

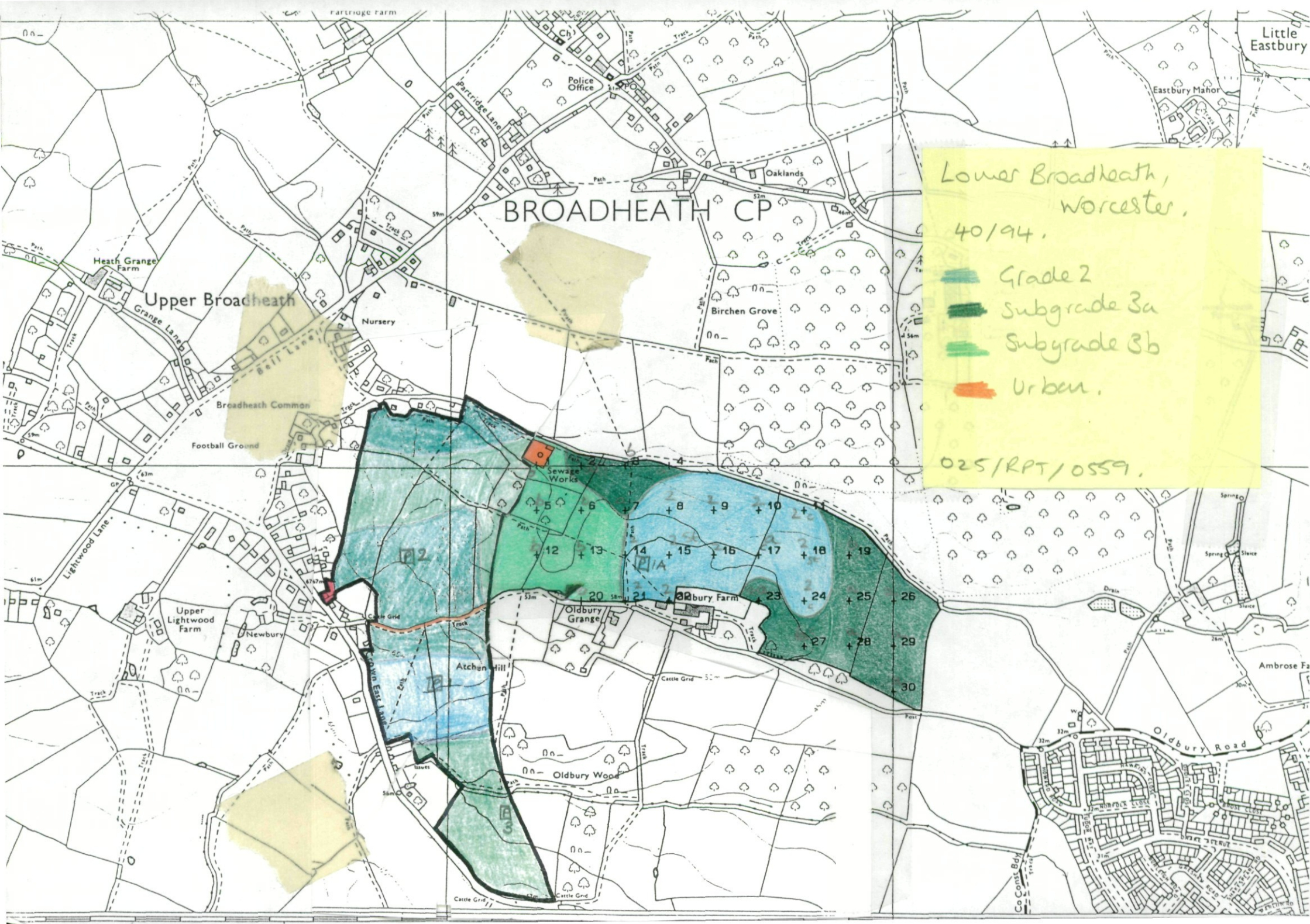
\* Grade/category not present within survey area



Further details contained in MAFF (1988) Agricultural Land Classification of England and Wales - Revised guidelines and criteria for grading the quality of agricultural land. MAFF (Publications), London SE99 7TP.

The information is accurate at the base map scale but any enlargement would be misleading.

Reproduction in whole or in part by any means is prohibited without the prior permission of MAFF.



BROADHEATH CP

Lower Broadheath,  
Worcester,  
40/94.  
Grade 2  
Subgrade 3a  
Subgrade 3b  
Urban.  
025/RPT/0559.

025/RPT/0559.

Upper Broadheath

Broadheath Common

Football Ground

Sewage Works

Atchen Hill

Oldbury Grange

Oldbury Farm

Oldbury Wood

Oldbury Road

Little Eastbury

Eastbury Manor

Ambrose Fa