

# ALDWARK MANOR HOTEL

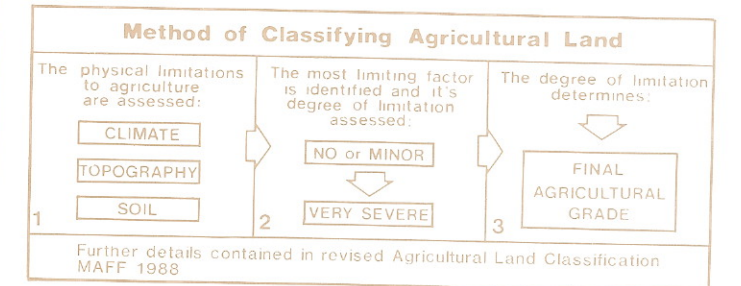
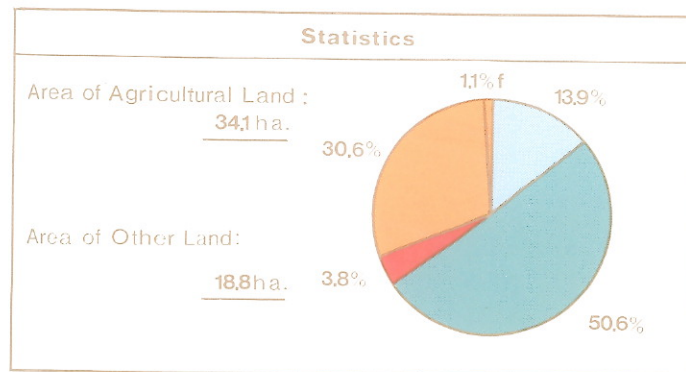
# ALDWARK MANOR HOTEL, ALDWARK.

## Golf Course Extension

### Agricultural Land Classification

Agricultural Land		
Agricultural Grades	Agricultural Land Quality	Area within the site (ha.)
Grade 1	Excellent	Nil
Grade 2	Very Good	7.4
Grade 3	Good	26.7
Grade 4	Moderate	Nil
Grade 5	Poor	Nil
	Very Poor	Nil

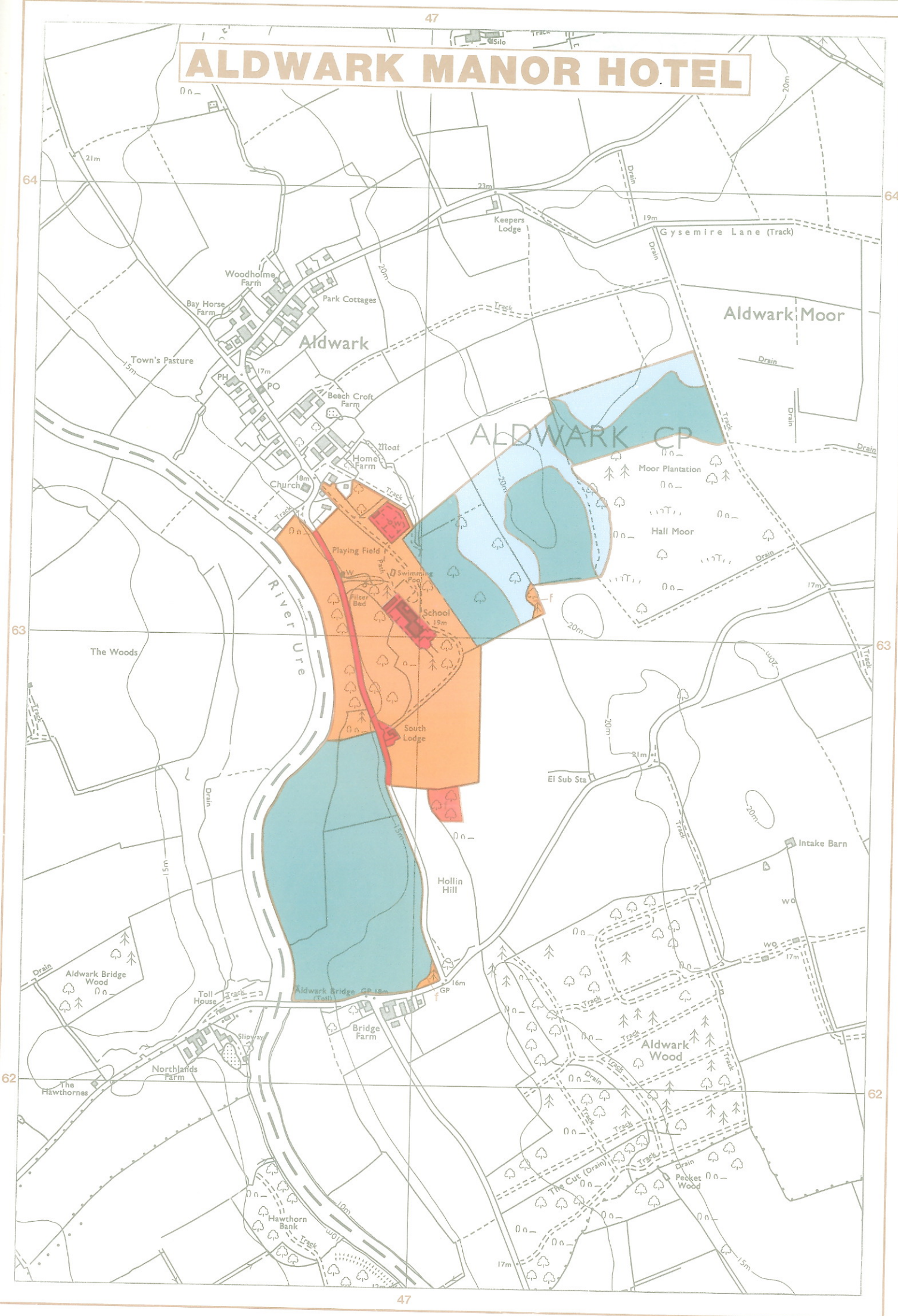
Land in Other Categories	
	Area within the site (ha.)
Urban <i>Including housing, industry, commerce, derelict land, sports facilities, transport.</i>	2.0
Non-agricultural <i>Including golf courses, parks, sports fields, allotments, airfields.</i>	16.2
Woodland <i>Farm woodland</i>	0.6
Commercial woodland	Nil
Agricultural buildings <i>Including glasshouses</i>	Nil
Open water	Nil
Land not surveyed	Nil



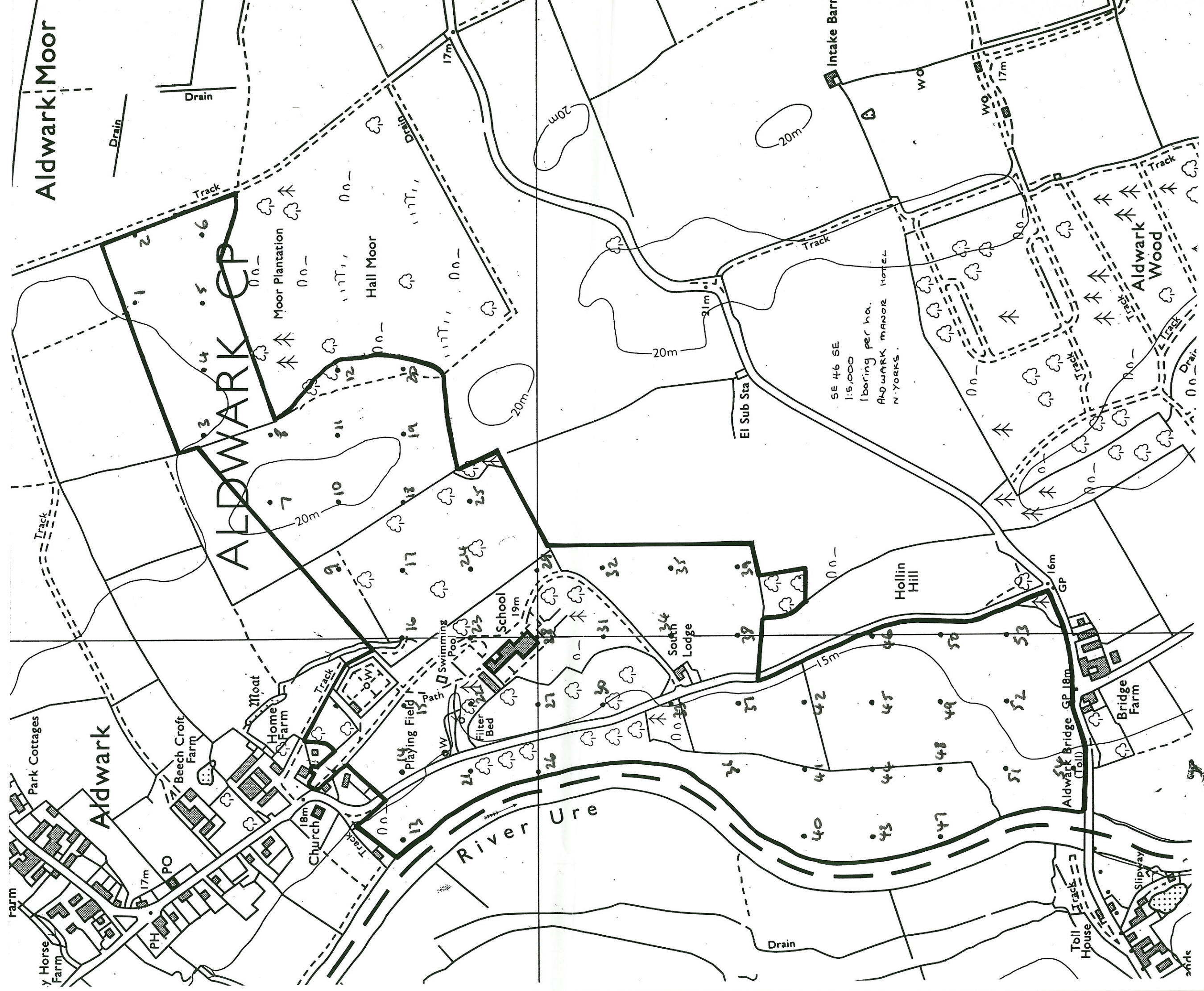
Information compiled by Resource Planning Group, Farm and Countryside Service, Leeds R.O.  
Map produced by Resource Planning Cartographic Unit, Project Number 60/90  
Ordnance Survey maps reproduced with the permission of the Controller, H.M.S.O.  
© Crown Copyright Reserved 1990

SOURCE MAPS
1:10,000
SE 46 SE

**MAFF** Ministry of Agriculture, Fisheries and Food.







Aldwark Moor

ALDWARK CP

ALDWARK CP

River Ure

Aldwark Wood

SE 46 SE  
1:5,000  
1 bearing per ha.  
ALDWARK MANOR HOTEL  
N. YORKS.

Aldwark

Hollin Hill

Aldwark Bridge GP 18m

Moor Plantation

Hall Moor

School 19m

Church 18m

South Lodge

Bridge Farm

Home Farm

Beech Croft Farm

PH

PO

Park Cottages

Y Horse Farm

Toll House

Slipway

Intake Barr

El Sub Sta

Drain

Drain

Drain

Drain

Drain

1

2

3

4

5

6

7

8

9

10

11

12

13

14

15

16

17

18

19

20

21

22

23

24

25

26

27

28

29

30

31

32

33

34

35

36

37

38

39

40

41

42

43

44

45

46

47

48

49

50

51

52

53

54

55

56

57

58

59

60

61

62

63

64

65

66

67

68

69

70

71

72

73

74

75

76

77

78

79

80

81

82

83

84

85

86

87

88

89

90

91

92

93

94

95

96

97

98

99

100

101

102

103

104

105

106

107

108

109

110

111

112

113

114

115

116

117

118

119

120

121

122

123

124

125

126

127

128

129

130

131

132

133

134

135

136

137

138

139

140

141

142

143

144

145

146

147

148

149

150

151

152

153

154

155

156

157

158

159

160

161

162

163

164

165

166

167

168

169

170

171

172

173

174

175

176

177

178

179

180

181

182

183

184

185

186

187

188

189

190

191

192

193

194

195

196

197

198

199

200

201

202

203

204

205

206

207

208

209

210

211

212

213

214

215

216

217

218

219

220

221

222

223

224

225

226

227

228

229

230

231

232

233

234

235

236

237

238

239

240

241

242

243

244

245

246

247

248

249

250

251

252

253

254

255

256

257

258

259

260

261

262

263

264

265

266

267

268

269

270

271

272

273

274

275

276

277

278

279

280

281

282

283

284

285

286

287

288

289

290

291

292

293