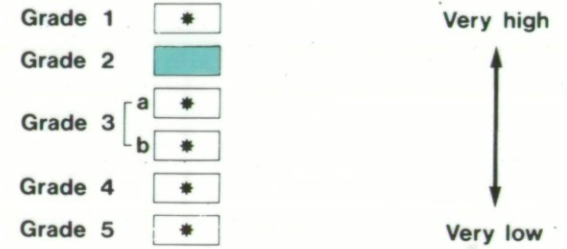


# Agricultural Land Classification

## West of Whittlesy Road March, Cambs

### AGRICULTURAL LAND

Agricultural Grades      Agricultural Land Quality



Disturbed		Agricultural Buildings	
		Unsurveyed	

### NON AGRICULTURAL LAND

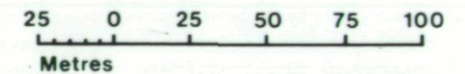
Land predominantly in urban use	
Other land primarily in non-agricultural use	

\* Land in this category does not occur on this map

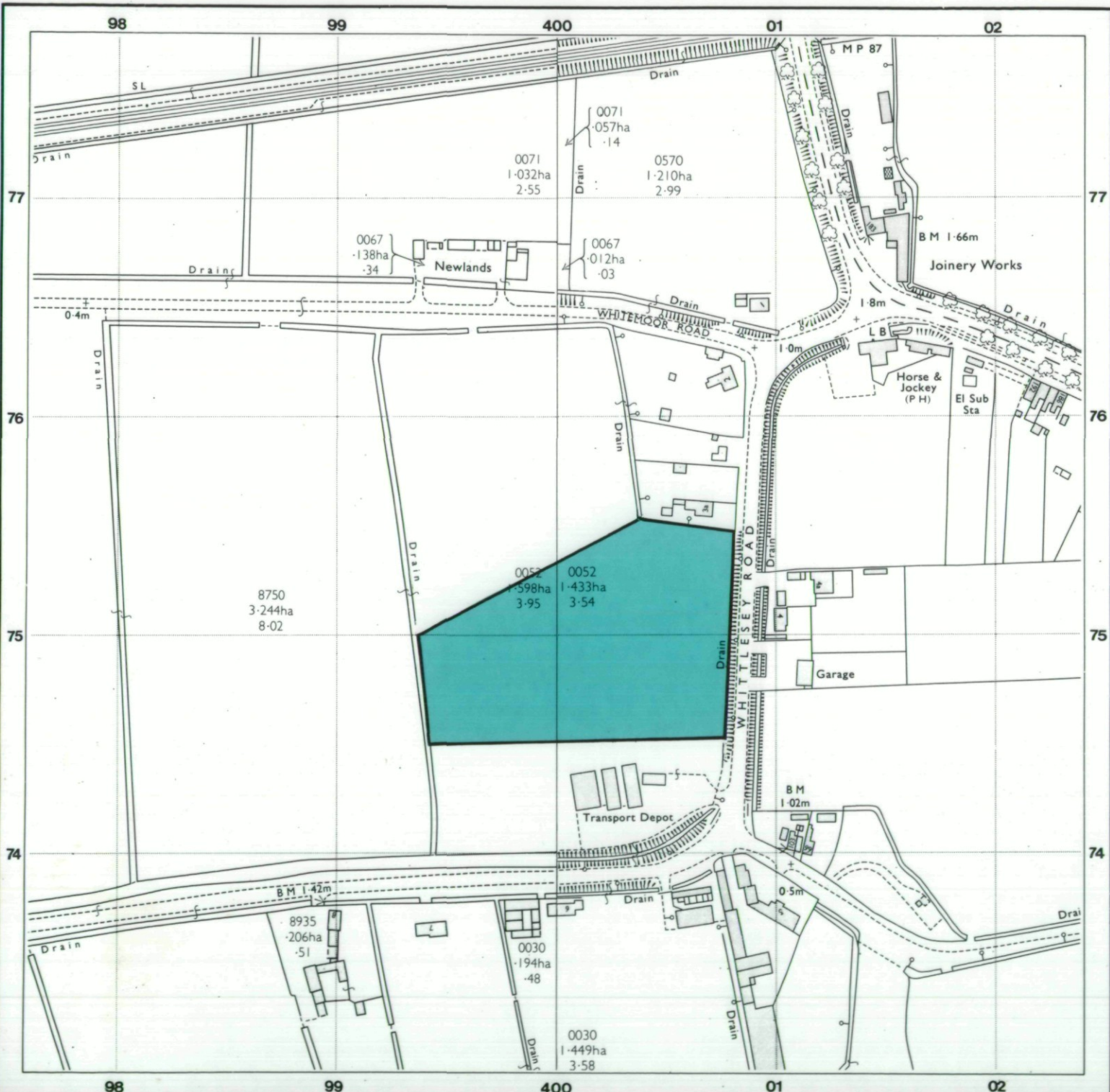
SOURCE MAPS      Base maps taken from the O.S. 1:2500  
 TL3897-3997 TL4097-4197

This map is accurate only at the scale shown.  
 Any enlargement could be misleading

Scale 1:2500



Drawn by the Cartographic Unit,  
 Farm & Countryside Service  
 Cambridge, Ref. H 53 91  
 Ordnance Survey maps reproduced  
 with the permission of the Controller,  
 H.M.S.O.  
 © Crown Copyright reserved 1991



170338

0071  
1 012ha  
2-55

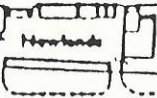
0071  
057ha  
14

0570  
1 787ha  
3-12

0067  
012ha  
03

7268  
1-454ha  
3-60

0047  
113ha  
-31



BH 164m  
Works

Drain

Horse & Jockey  
Sub Stn

Depot

FENLAND DISTRICT COUNCIL  
TOWN & COUNTRY PLANNING ACTS  
THIS IS THE PLAN REFERRED TO IN THE  
ATTACHED DECISION NOTICE  
NO F/19/0338/0 DATED 5TH DECEMBER 1990

0790  
3-74ha  
1-02

Surface water discharge point.

Treated domestic Effluent discharge point.



01

03

04

05



Depot

25 JUN 1991

Playing Field

Playground

Depot

