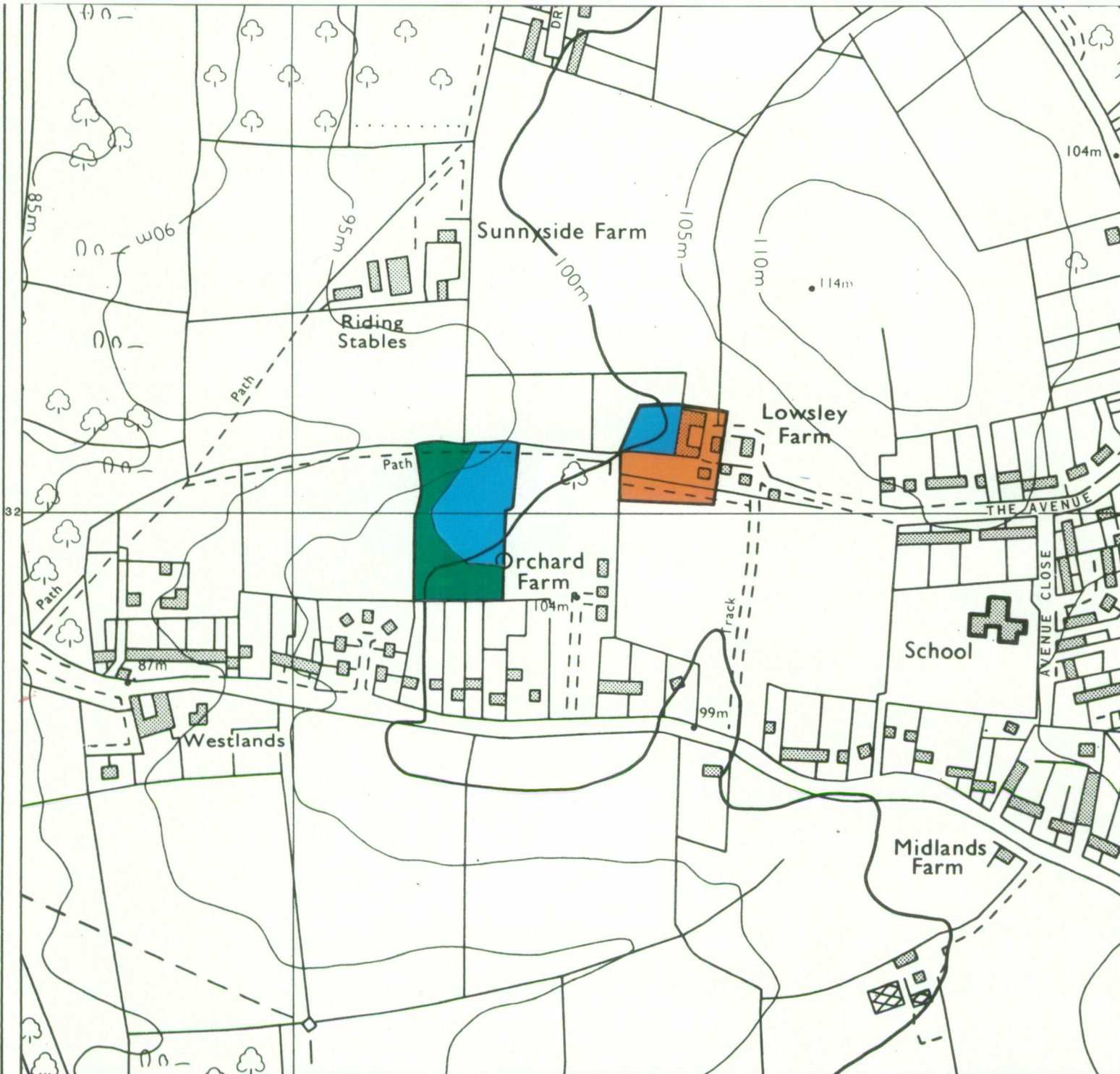


Agricultural Land Classification

East Hampshire Local Plan
Lowsley Farm, Liphook



Agricultural Land

Grade	Quality	Area(ha)
1	Excellent	
2	Very Good	0.9
3a	Good	0.6
3b	Moderate	
4	Poor	
5	Very Poor	

Other Land Categories


Category	Area (ha)
Urban	
Non-Agricultural	0.6
Woodland	
Agricultural Buildings	
Open Water	
Not Surveyed	

Total agricultural land area 1.5

Total survey area 2.1

*Grade/category not present within survey area

Scale 1:5000



Further details contained in MAFF (1988) Agricultural Land Classification of England and Wales - Revised guidelines and criteria for grading the quality of agricultural land. MAFF (Publications), London SE99 7TP.

The information is accurate at the base map scale but any enlargement would be misleading.

Reproduction in whole or part by any means is prohibited without the prior permission of MAFF.


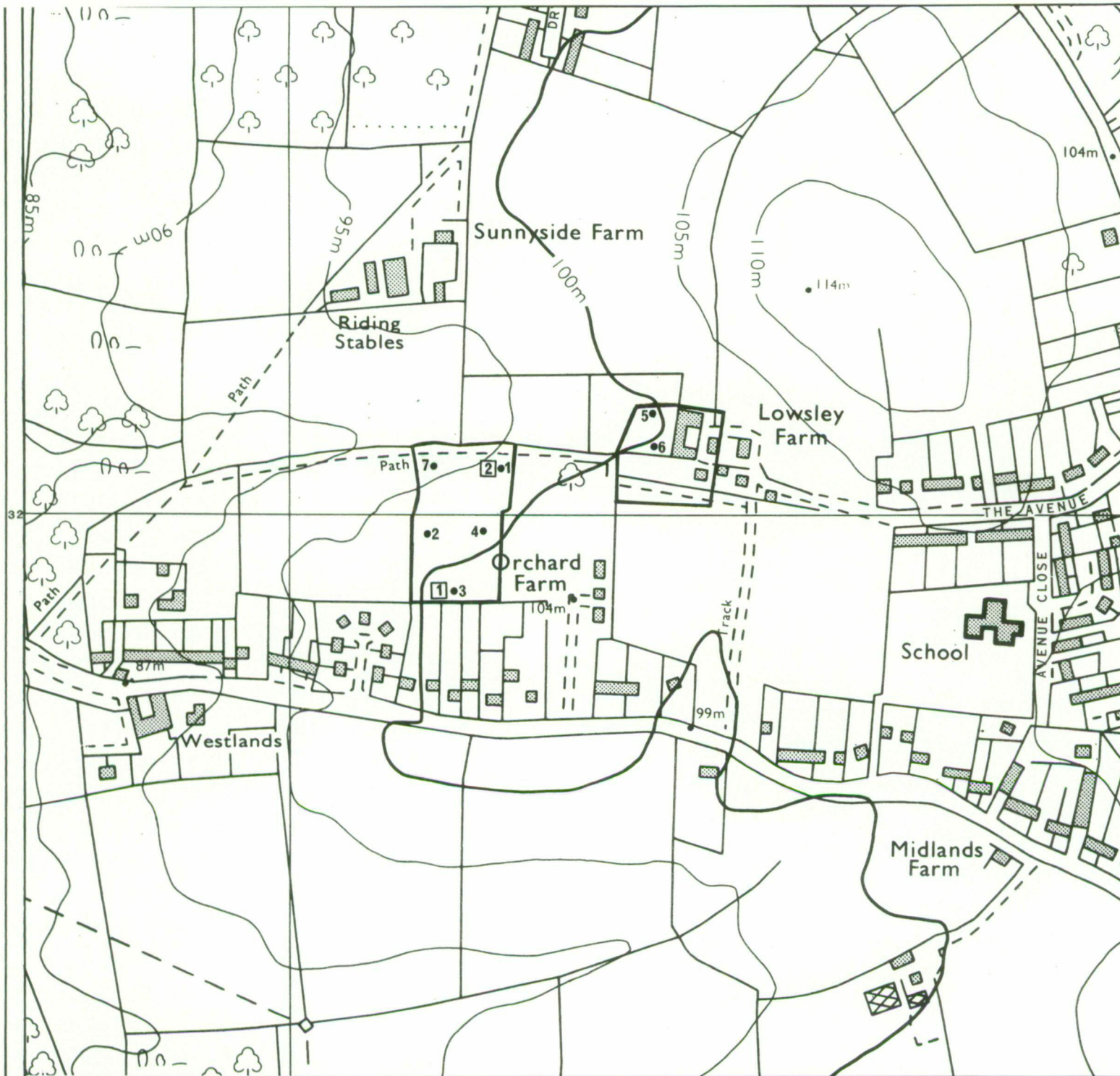
Surveyed and drawn by the Resource Planning Team, ADAS Statutory Unit, Gullford. Based on the 1976 Ordnance Survey 10,000 map with the permission of the Controller of Her Majesty's Stationery Office.

Source Map(s): SU 83 SW
1502/22/93
Reference no. 1502/234/93 EL 15/468 © Crown Copyright Reserved 1993

Location of Auger Borings

East Hampshire Local Plan Lowsley Farm, Liphook

- 5 Auger boring
- ② Profile pit



The information is accurate at the base map scale but any enlargement would be misleading.
 Reproduction in whole or part by any means is prohibited without the prior permission of MAFF.

Surveyed and drawn by the Resource Planning Team, ADAS Statutory Unit, Guildford
 Based on the 1976 Ordnance Survey 10,000 map with the permission of the
 Controller of Her Majesty's Stationery Office.
 Source Map(s) SU 83 SW
 Reference no. 1502/228/93 EL 15/468 c Crown Copyright Reserved 1993