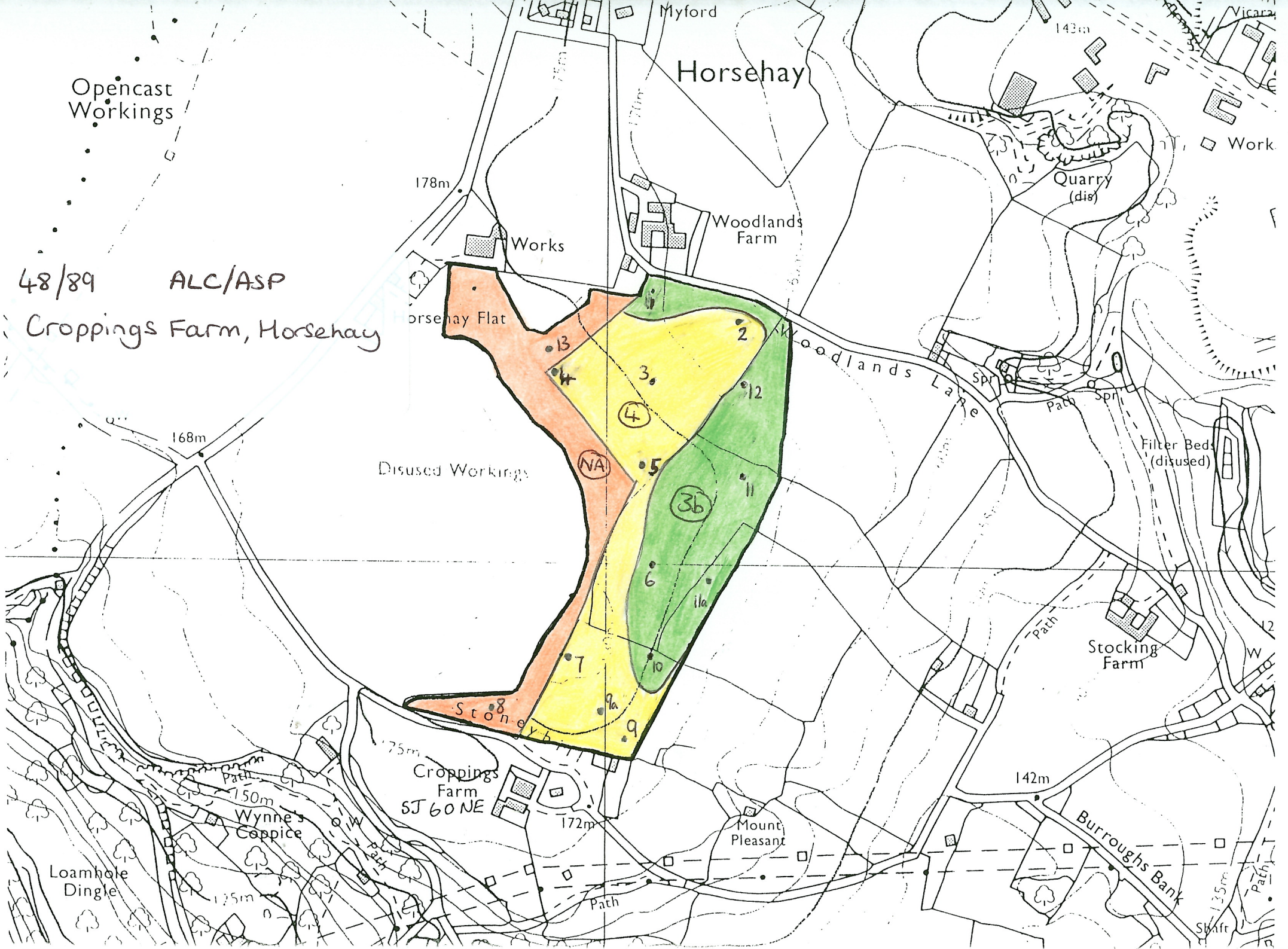


Opencast Workings

Horsehay

48/89 ALC/ASP  
Croppings Farm, Horsehay



178m

168m

Disused Workings

Croppings Farm  
SJ 60 NE

Loamhole Dingle

175m

172m

142m

135m

Burroughs Bank

Stocking Farm

Mount Pleasant

Filter Beds (disused)

Quarry (dis)

Woodlands Farm

Works

Horsehay Flat

Myford

Work

W

Shaft

Path

Path

Path

Path

Path

Path

Path

Path

Path

Path

Path

Path

Path

Path

Path

Path

Path

Path

Path

Woodlands Lane

Burroughs Bank

Stocking Farm

Mount Pleasant

Croppings Farm  
SJ 60 NE

Disused Workings

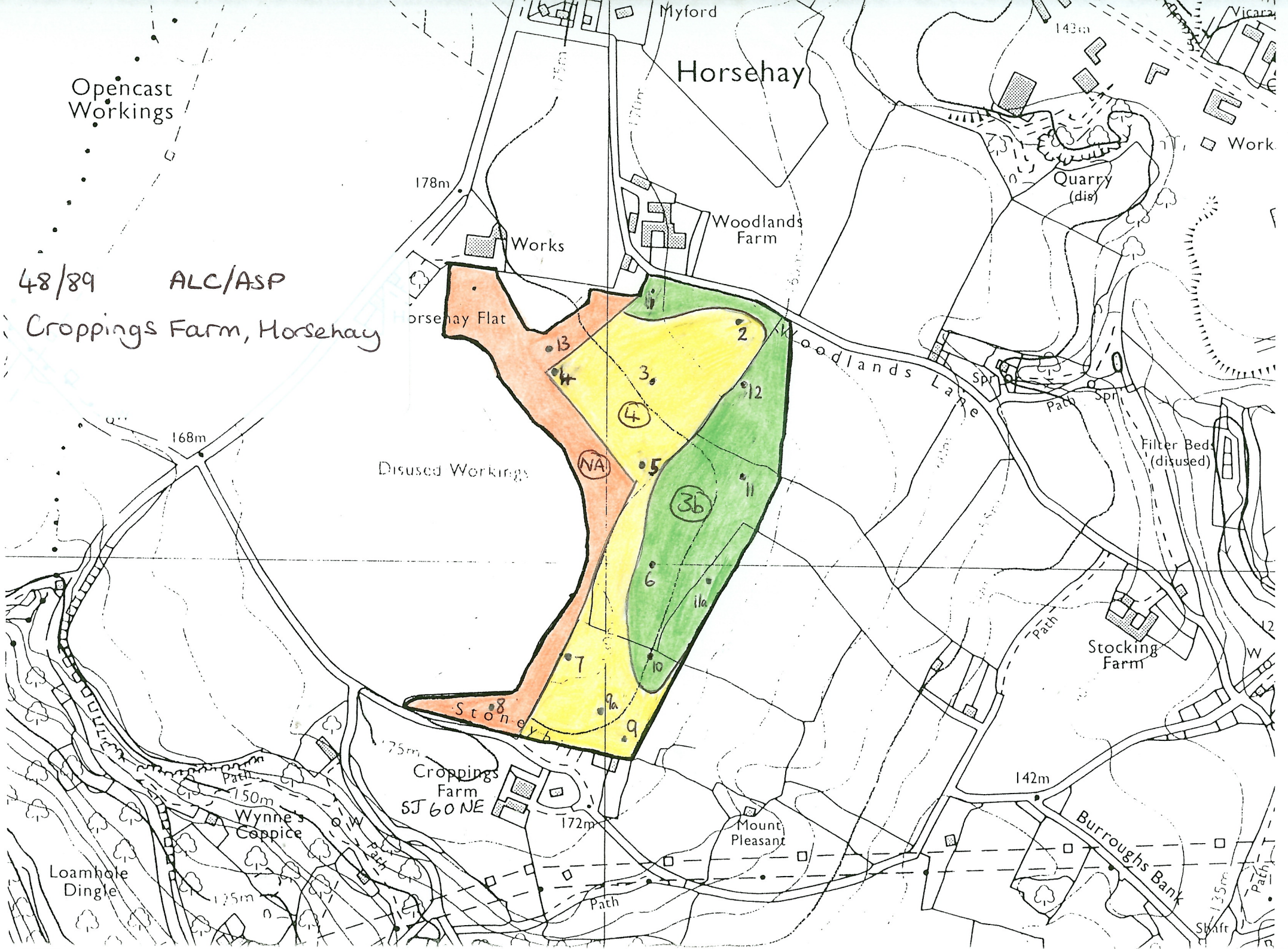
168m

178m

Horsehay

Opencast Workings

48/89 ALC/ASP  
Croppings Farm, Horsehay



175m

172m

142m

135m

Burroughs Bank

Stocking Farm

Mount Pleasant

Filter Beds (disused)

Quarry (dis)

Woodlands Farm

Works

Horsehay Flat

Myford

Work

W

Shaft

Path

Path

Path

Path

Path

Path

Path

Path

Path

Path

Path

Path

Path

Path

Path

Path

Path

Path

Path

Woodlands Lane

Burroughs Bank

Stocking Farm

Mount Pleasant

Croppings Farm  
SJ 60 NE

Disused Workings

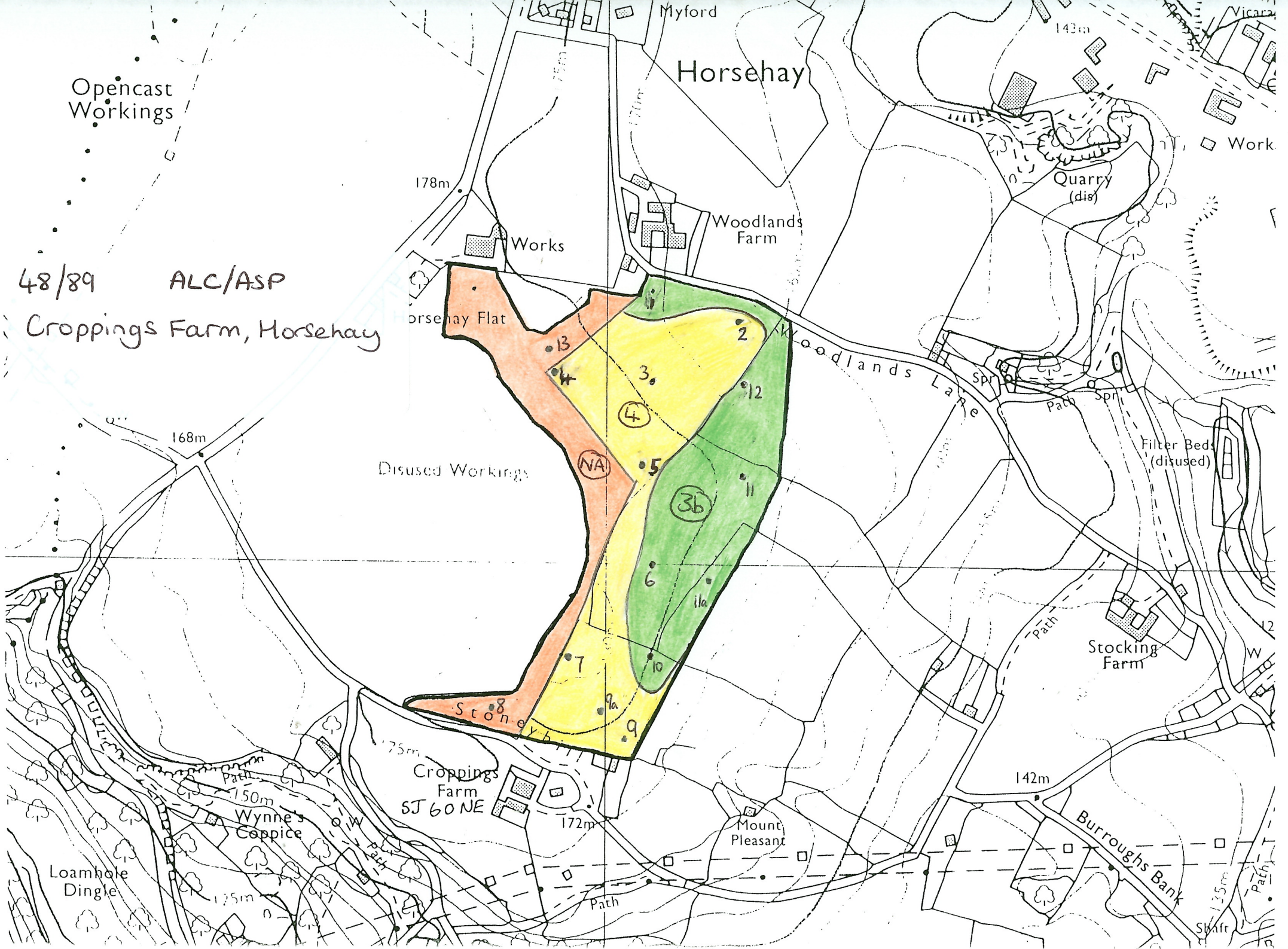
168m

178m

Horsehay

Opencast Workings

48/89 ALC/ASP  
Croppings Farm, Horsehay



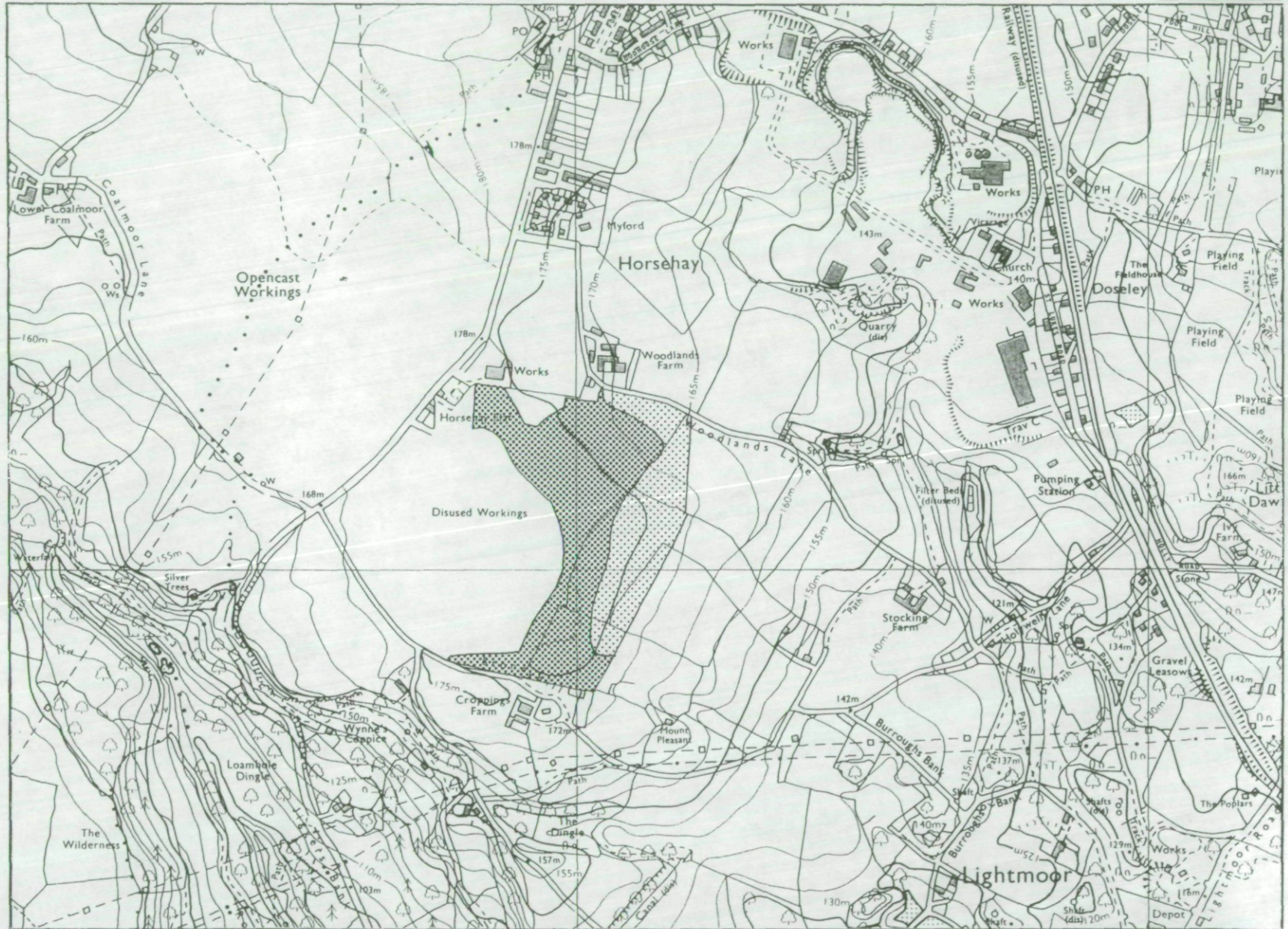
# SOIL RESOURCE MAP

# CROPPINGS FARM

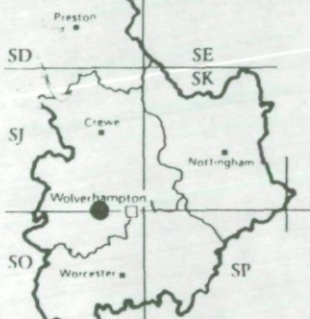


$\frac{HCL}{C}$   I

$\frac{MCL}{\frac{HCL}{C}}$   II



## LOCATION



Source Maps ..... SJ 60 NE

## STATISTICS

Site Area ..... 11.61 ha  
 Agricultural Land Area ..... 8.66 ha

Surveyed by Resource Planning Group  
 Date ... Dec 1989 Job No. ... 048 / 89

Map produced by the Cartographic Unit,  
 Farm and Countryside Service, Wolverhampton R.O.

SCALE 1 : 10000

