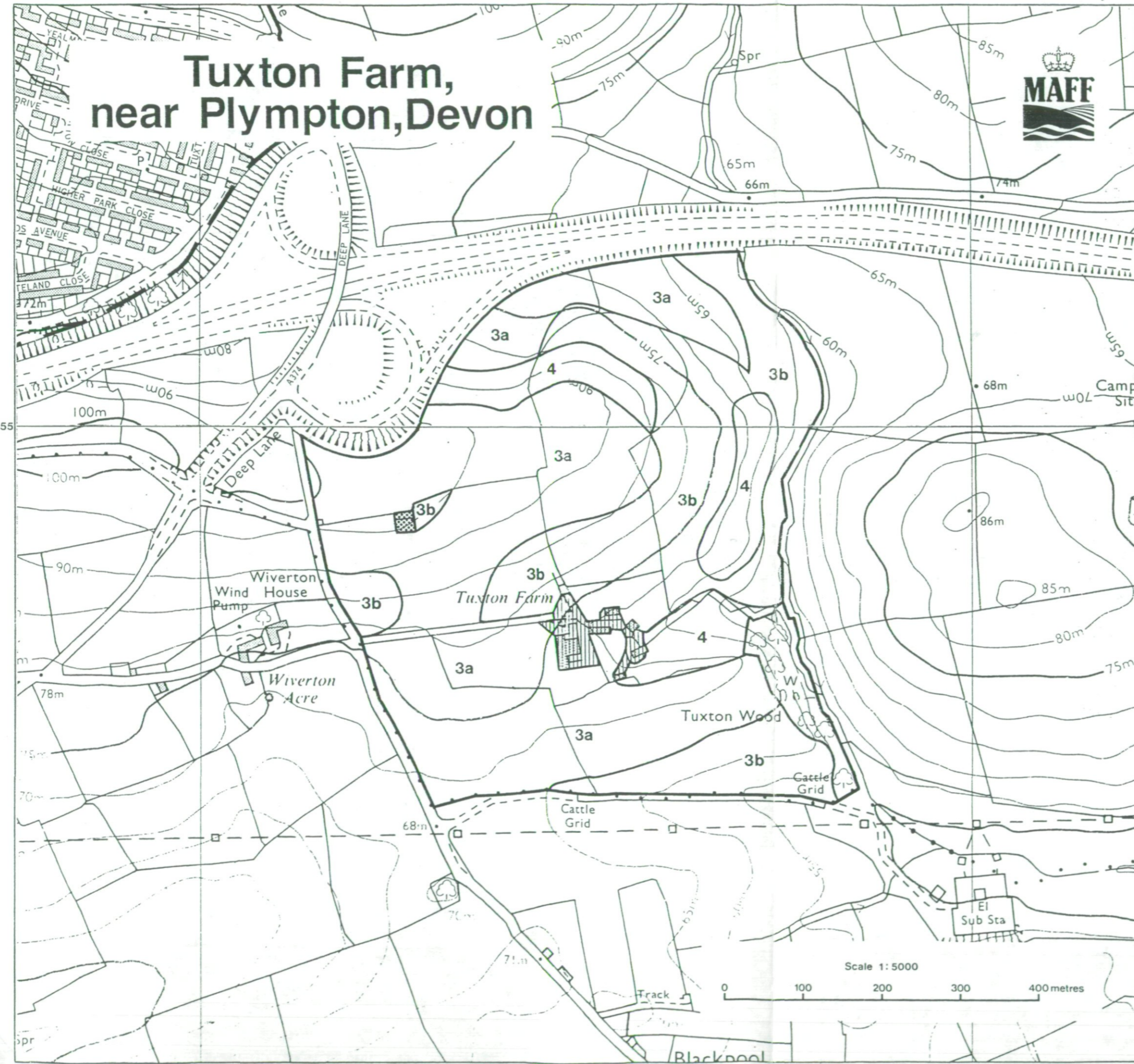


Tuxton Farm, near Plympton, Devon



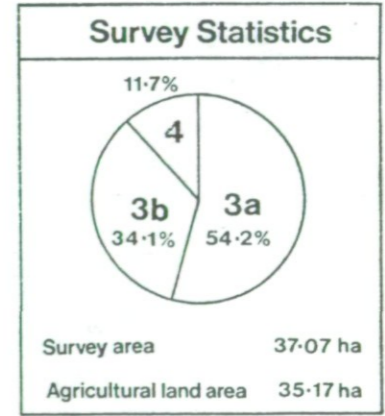
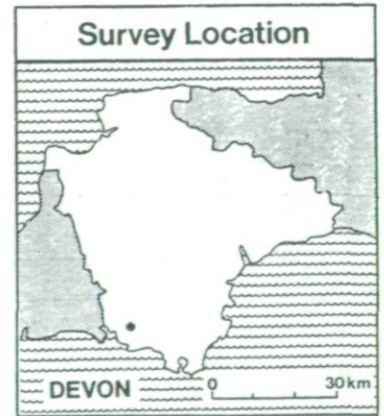
Ministry of Agriculture, Fisheries and Food Agricultural Land Classification

Agricultural Land			
ALC grade	Agricultural land quality	Degree of limitation	
Grade 1	Excellent	None or very minor	*
Grade 2	Very good	Minor	*
Grade 3a	Good	Moderate	3a
Grade 3b	Moderate	Moderate to severe	3b
Grade 4	Poor	Severe	4
Grade 5	Very poor	Very severe	*

Other Land Categories			
Urban	*	Agricultural buildings	[Hatched Box]
Non-agricultural	[Dotted Box]	Open water	*
Woodland	[W]	Not surveyed	[Diagonal Lines]

*Grade/Category not present within survey area

Further details contained in revised Agricultural Land Classification, M.A.F.F. 1988.



The information is accurate at the base map scale but any enlargement would be misleading.

Reproduction in whole or in part by any means is prohibited without the prior permission of M.A.F.F.

Surveyed by the Resource Planning Group Jan 1989. Map produced by the Cartographic Unit, Farm and Countryside Service, M.A.F.F. Bristol. Ref.no. 208/88

Based upon the 1982 Ordnance Survey 1:10 000 map with the permission of The Controller of Her Majesty's Stationery Office, Crown Copyright Reserved.

© Crown Copyright Reserved 1989