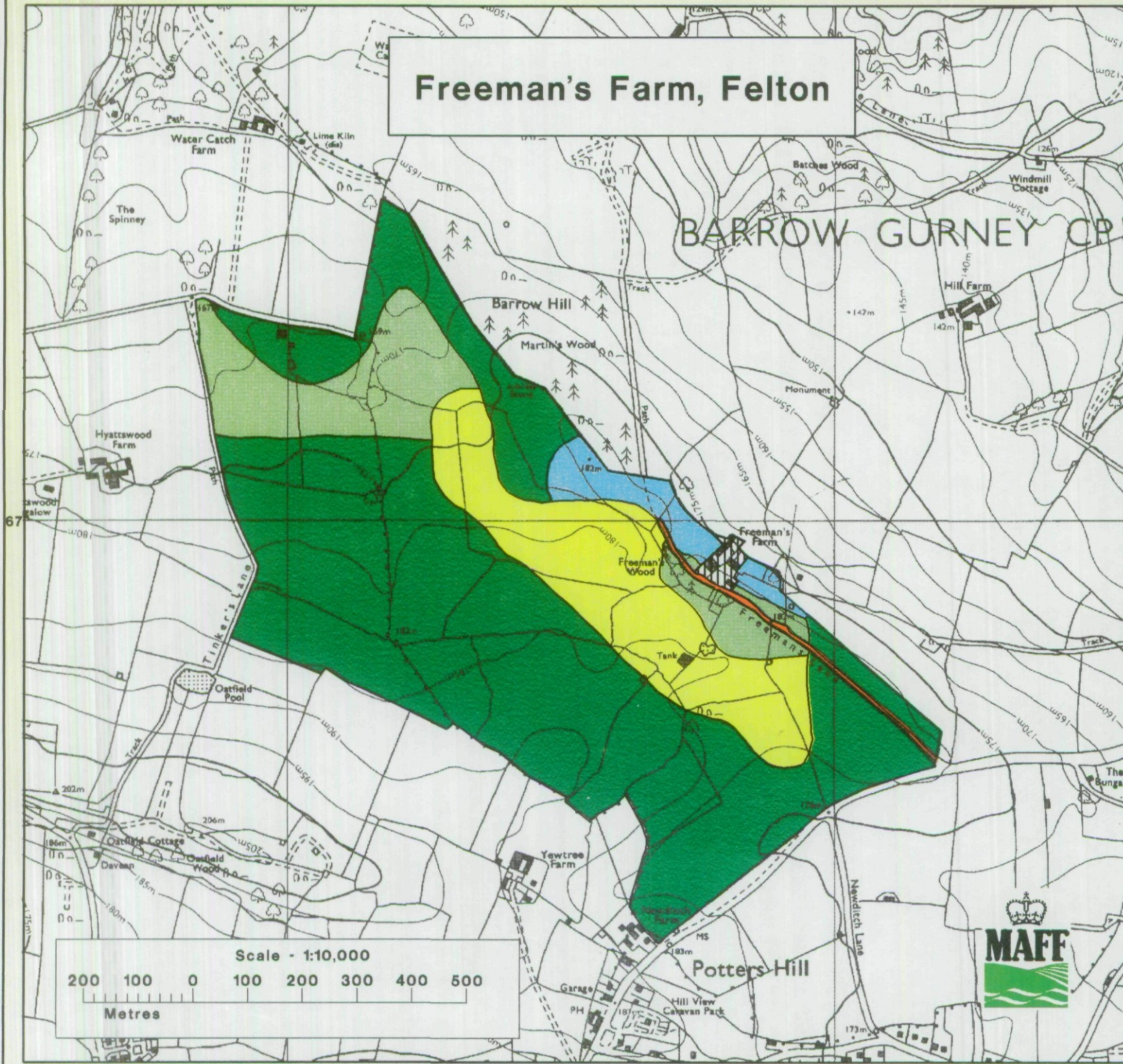


# Ministry of Agriculture Fisheries and Food Agricultural Land Classification

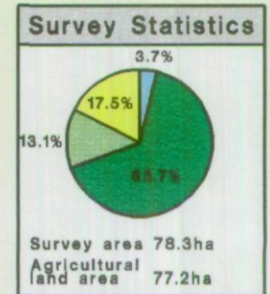
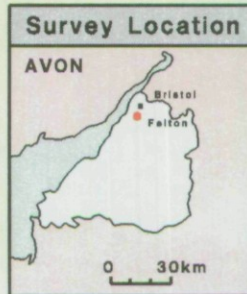
## Freeman's Farm, Felton



| Agricultural Land |                           |                      |
|-------------------|---------------------------|----------------------|
| ALC grade         | Agricultural land quality | Degree of limitation |
| 1                 | Excellent                 | None or Very minor   |
| 2                 | Very good                 | Minor                |
| 3a                | Good                      | Moderate             |
| 3b                | Moderate                  | Moderate to severe   |
| 4                 | Poor                      | Severe               |
| 5                 | Very poor                 | Very severe          |

| Other Land Categories |                        |  |
|-----------------------|------------------------|--|
| Urban                 | Agricultural buildings |  |
| Non-Agricultural      | Open water             |  |
| Woodland              | Not Surveyed           |  |

\* Grade not present within survey area  
Further details contained in revised Agricultural Land Classification M.A.F.F.



The information is accurate at the base map scale but any enlargement would be misleading.  
Reproduction in whole or in part by any means is prohibited without the prior permission of M.A.F.F.

Produced by the Resource Planning Team, ADAS Statutory Unit, Taunton. Jan 1993  
Reference no. 99\92  
Based on the 1982 Ordnance Survey 1:10 000 map with the permission of the Controller of her Majesty's Stationery Office, Crown Copyright Reserved  
Crown Copyright Reserved 1993

# Agricultural Land Classification

## FREEMAN'S FARM FELTON

### SOIL RESOURCES MAP

REFER TO SEPERATE SCHEDULE  
FOR DETAILS OF SOIL MAP UNITS



AREA OF SURVEY


#### Other Land Categories

| Symbol     | Category               | Area (ha) |
|------------|------------------------|-----------|
| * (Red)    | Urban                  | 0.0       |
| * (Orange) | Non-Agricultural       | 0.0       |
| *W (Brown) | Woodland               | 0.0       |
| * (Purple) | Agricultural Buildings | 0.0       |
| * (White)  | Open Water             | 0.0       |
| * (Grey)   | Not Surveyed           | 0.0       |

Total agricultural land area 45.2  
Total survey area 45.2

\* Grade/category not present within survey area

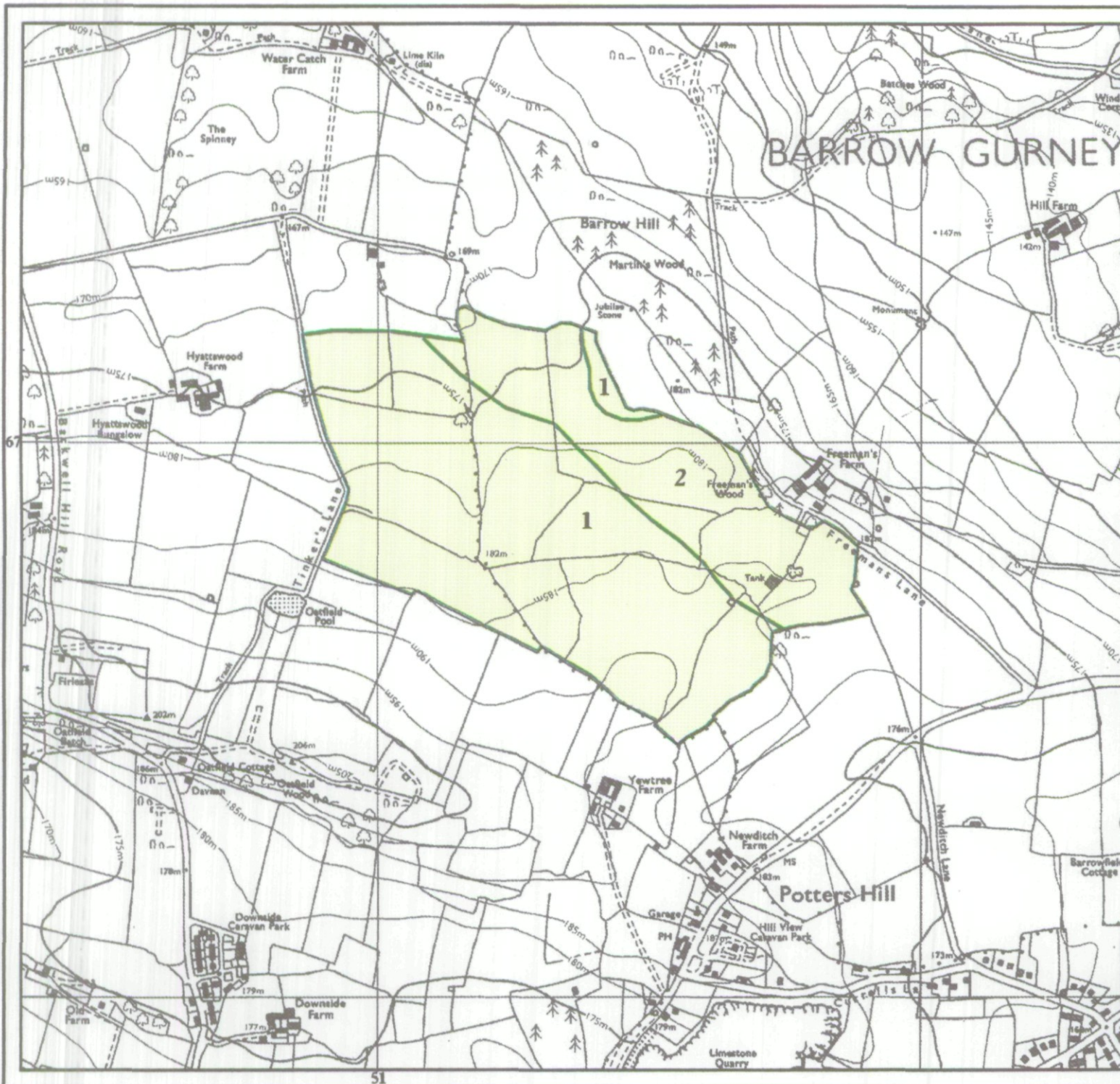
Scale - 1:10,000



Further details contained in MAFF (1988) Agricultural Land Classification of England and Wales - Revised guidelines and criteria for grading the quality of agricultural land. MAFF (Publications), London SE99 7TP.  
The information is accurate at the base map scale but any enlargement would be misleading.  
Reproduction in whole or in part by any means is prohibited without the prior permission of MAFF.

Surveyed & drawn by the Resource Planning Team, ADAS Statutory Unit Taunton  
Based on the 1982 Ordnance Survey 1:10000 map with the permission of the Controller of Her Majesty's Stationery Office.  
Source Map(s): S194NW  
Reference no. 99/92 SRM1994

© Crown Copyright Reserved 1994



# BARROW GURNE



JOB 99/92  
FREEMAN'S FARM.  
79 ha.