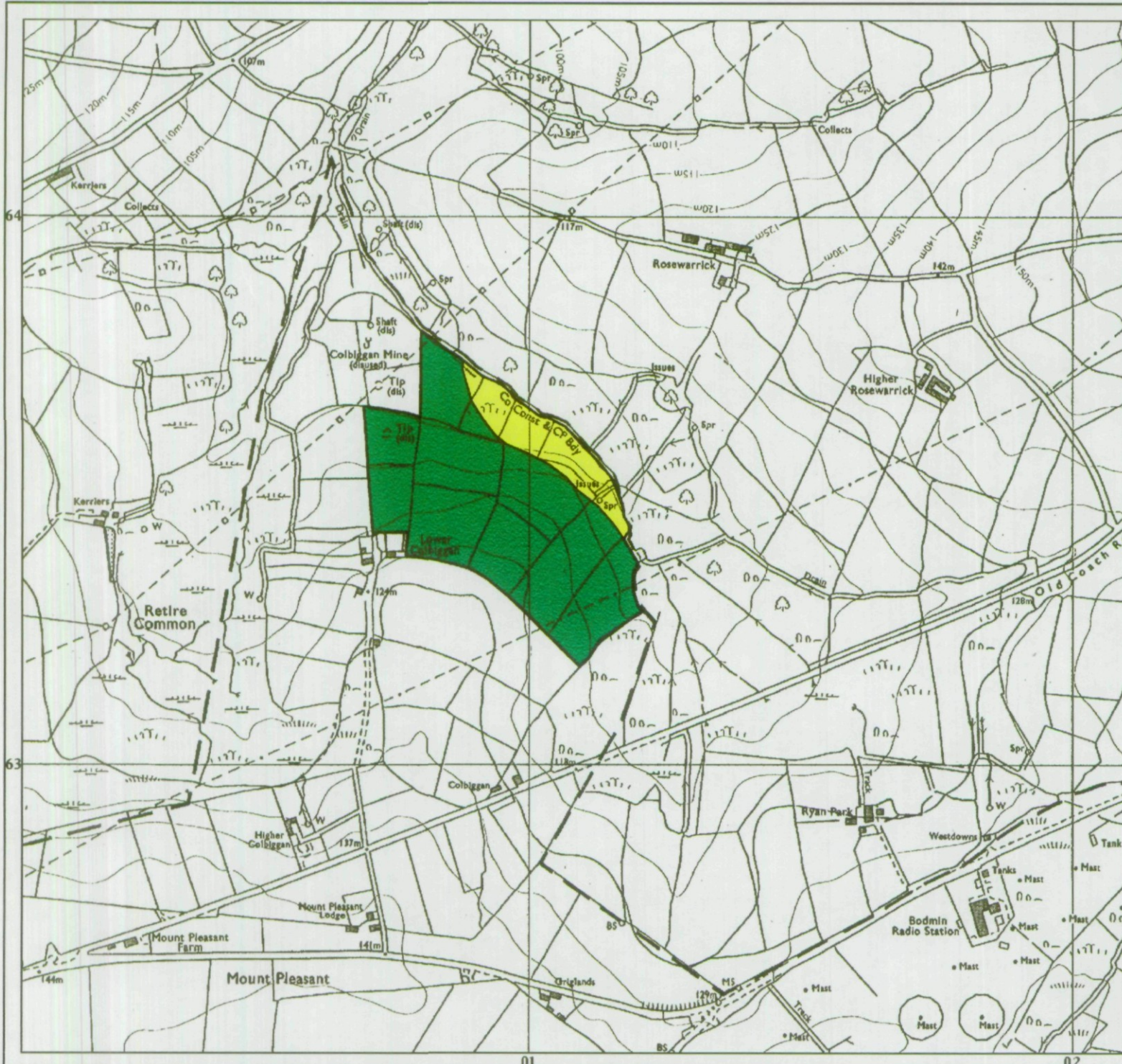


## Agricultural Land Classification

### LOWER COLBIGGAN LANIVET, BODMIN.



#### Agricultural Land

Grade	Quality	Area (ha)
1	Excellent	0.0
2	Very Good	0.0
3a	Good	13.8
3b	Moderate	0.0
4	Poor	2.4
5	Very Poor	0.0


#### Other Land Categories

Category	Area (ha)
Urban	0.0
Non-Agricultural	0.0
Woodland	0.0
Agricultural Buildings	0.0
Open Water	0.0
Not Surveyed	0.0

Total agricultural land area 16.2

Total survey area 16.2

\* Grade/category not present within survey area



Further details contained in MAFF (1988) Agricultural Land Classification of England and Wales - Revised guidelines and criteria for grading the quality of agricultural land. MAFF (Publications), London SE99 7TP.

The information is accurate at the base map scale but any enlargement would be misleading.

Reproduction in whole or in part by any means is prohibited without the prior permission of MAFF.

Surveyed & drawn by the Resource Planning Team, ADAS Statutory Unit Taunton Based on the 1985 Ordnance Survey 1:10000 map with the permission of the Controller of Her Majesty's Stationery Office.

Source Map(s): SX065W  
Reference no. 101/794

## Agricultural Land Classification

### LOWER COLBIGGAN LANIVET, BODMIN.

#### SAMPLE POINT MAP

■ LOCATION OF SOIL PIT

■ LOCATION OF AUGER  
SAMPLE POINT



AREA OF SURVEY

#### Other Land Categories


Symbol	Category	Area (ha)
* (Red)	Urban	0.0
* (Orange)	Non-Agricultural	0.0
*W (Yellow)	Woodland	0.0
* (Purple)	Agricultural Buildings	0.0
* (Light Blue)	Open Water	0.0
* (Grey)	Not Surveyed	0.0

Total agricultural land area 16.2

Total survey area 16.2

\* Grade/category not present within survey area

Scale - 1:10,000



Further details contained in MAFF (1988) Agricultural Land Classification of England and Wales - Revised guidelines and criteria for grading the quality of agricultural land. MAFF (Publications), London SE99 7TP.

The information is accurate at the base map scale but any enlargement would be misleading.

Reproduction in whole or in part by any means is prohibited without the prior permission of MAFF.

Surveyed & drawn by the Resource Planning Team, ADAS Statutory Unit Taunton  
Based on the 1985 Ordnance Survey 1:10000 map with the permission of the  
Controller of Her Majesty's Stationery Office.  
Source Map(s): SX06SW  
Reference no. 101.794 © Crown Copyright Reserved 1994

