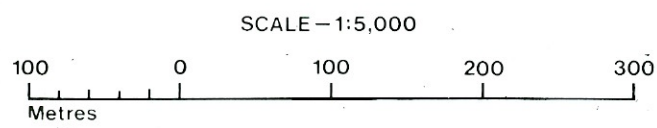
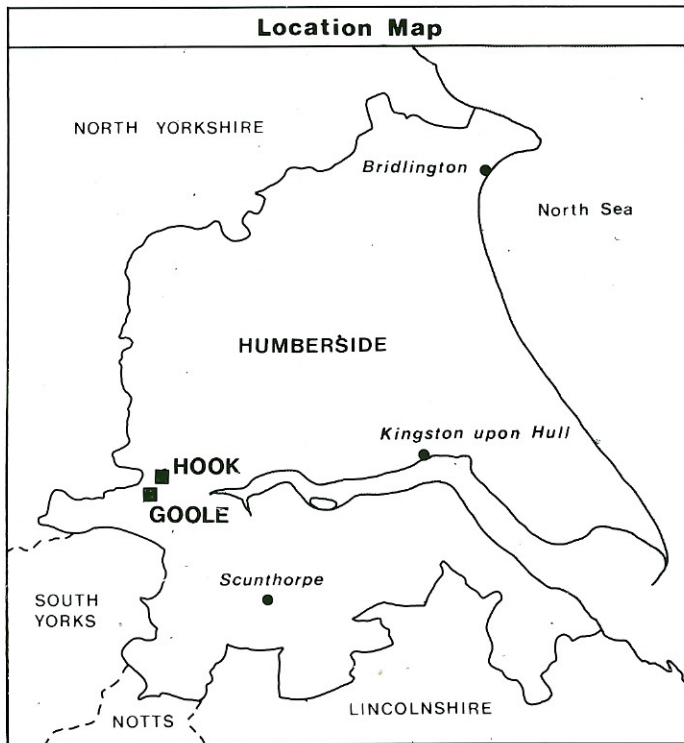


# GOOLE/HOOK LOCAL PLAN PROPOSED AMENDMENT

## Agricultural Land Classification

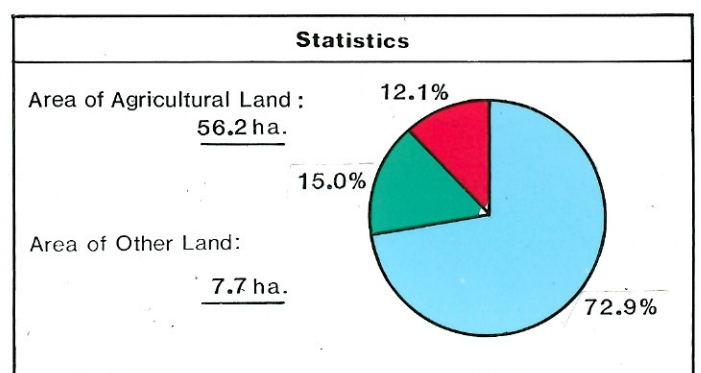
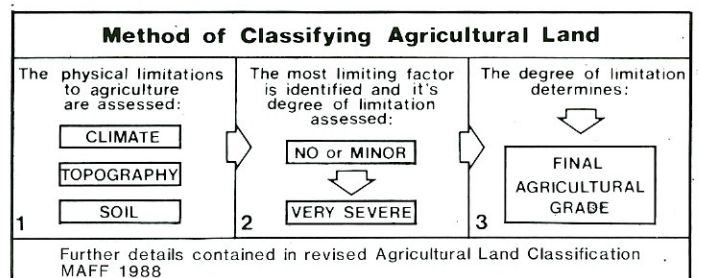


Application 987.89 is identical to proposed local plan boundary except where marked



Agricultural Land		
Agricultural Grades	Agricultural Land Quality	Area within the site (ha.)
Grade 1	Excellent	Nil
Grade 2	Very Good	46.6
Grade 3	Good	9.6
Sub-Grade 3a		
Sub-Grade 3b		
Grade 4	Moderate	Nil
Grade 5	Poor	Nil
	Very Poor	Nil

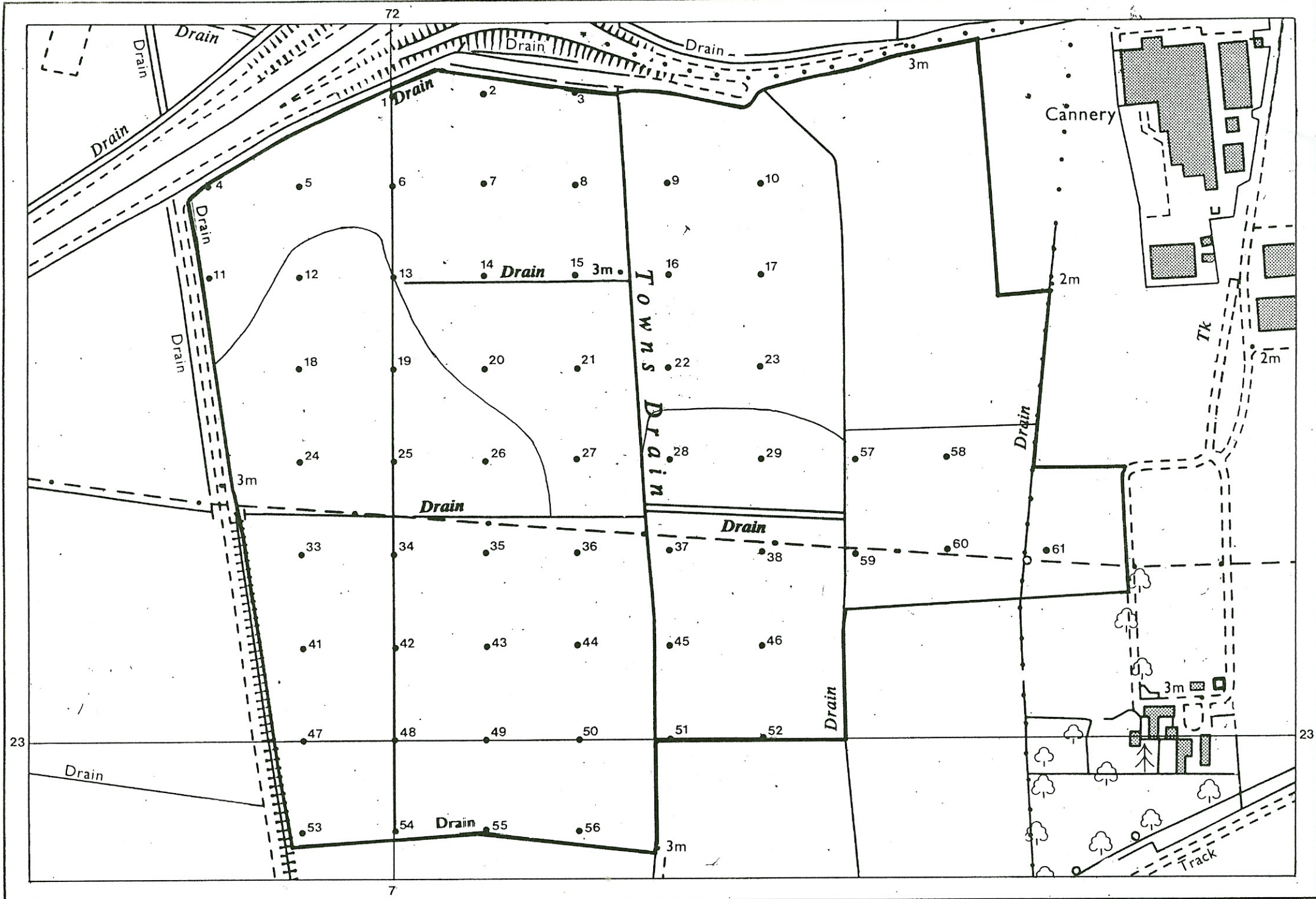
Land in Other Categories		Area within the site (ha.)
Urban <i>Including housing, industry, commerce, derelict land, sports facilities, transport.</i>		7.7
Non-agricultural <i>Including golf courses, parks, sports fields, allotments, airfields.</i>		Nil
Woodland <i>Farm woodland</i>		Nil
<i>Commercial woodland</i>		Nil
Agricultural buildings <i>Including glasshouses</i>		Nil
Open water		Nil
Land not surveyed		Nil



**MAFF** Ministry of Agriculture, Fisheries and Food.

Information compiled by Resource Planning Group, Farm and Countryside Service, Leeds R.O.  
Map produced by Resource Planning Cartographic Unit, Project Number 72/89  
Ordnance Survey maps reproduced with the permission of the Controller, H.M.S.O.  
© Crown Copyright Reserved 1991

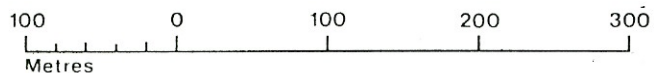
**SOURCE MAPS**  
1:10,000  
SE 72 SW



# GOOLE/HOOK LOCAL PLAN AMENDED BOUNDARY

## Agricultural Land Classification

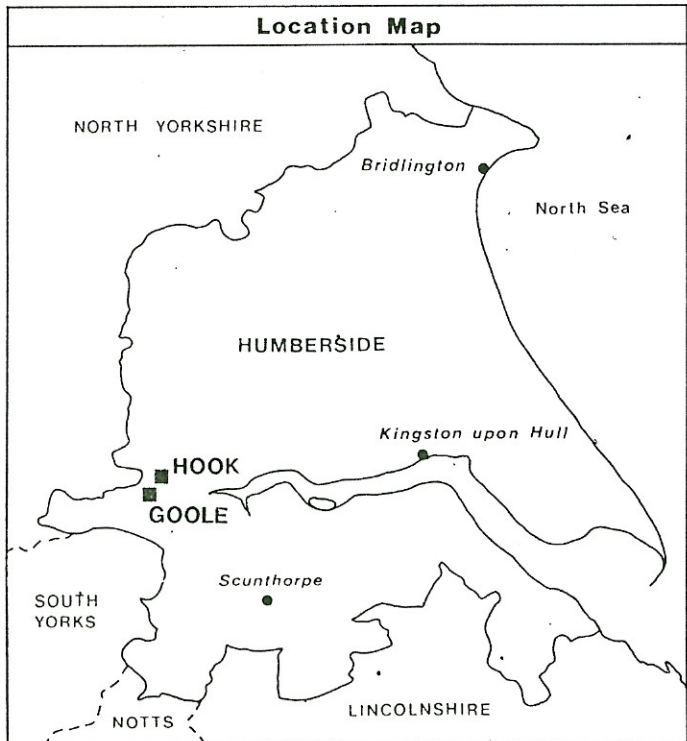
SCALE - 1:5,000



### Location of Soil Auger Borings

Soil Auger Borings •

Location Map



Ministry of Agriculture,  
Fisheries and Food.

Information compiled by Resource Planning Group,  
Farm and Countryside Service, Leeds R.O.  
Map produced by Resource Planning Cartographic Unit,  
Project Number 72/89  
Ordnance Survey maps reproduced with the  
permission of the Controller, H.M.S.O.  
© Crown Copyright Reserved 1991

SOURCE MAPS

1:10,000  
SE 72 SW