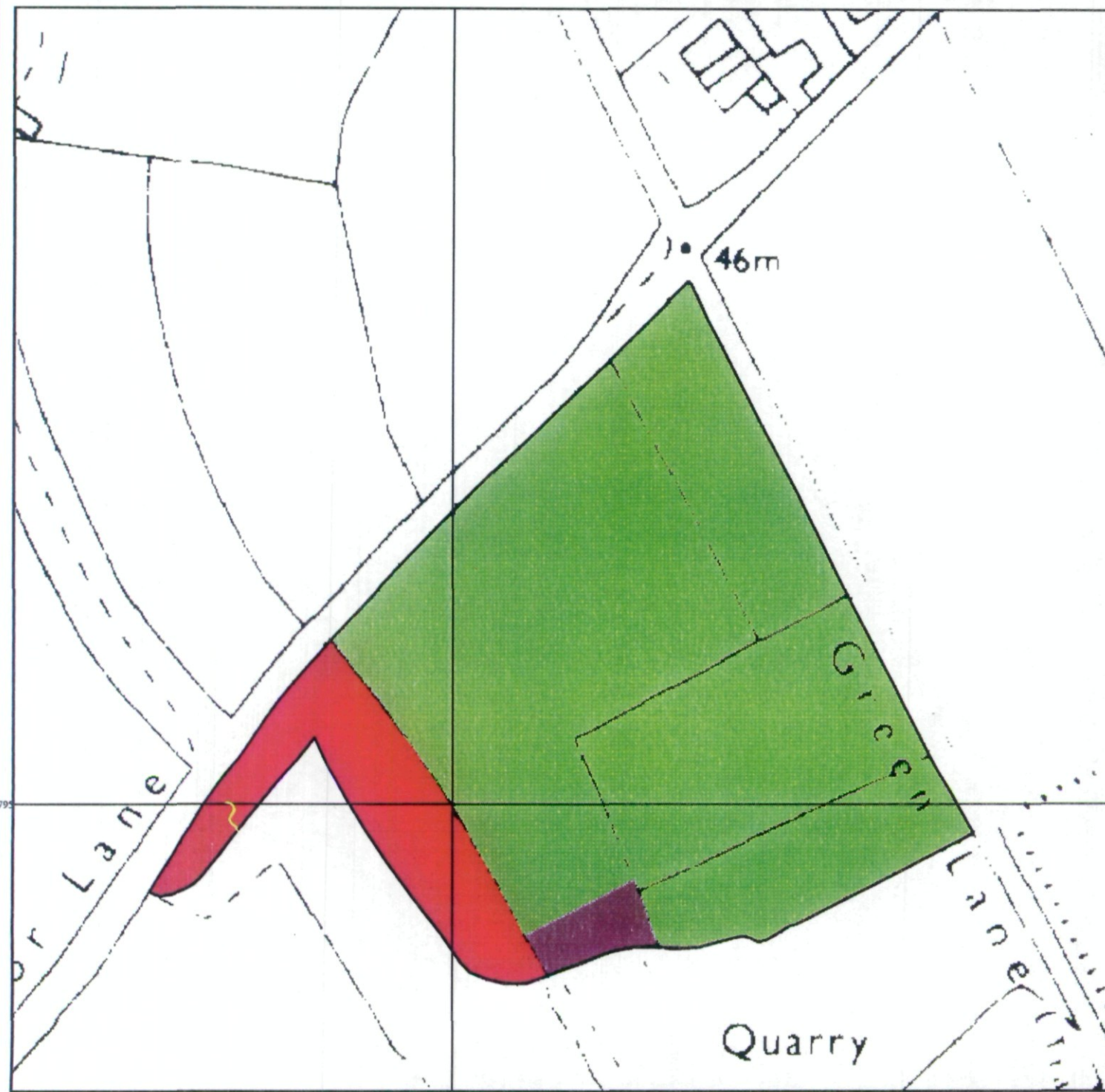


Agricultural Land Classification NOSTERFIELD QUARRY EXTENSION



Agricultural Land

Grade	Quality	Area (ha)
1	Excellent	NIL
2	Very Good	NIL
3a	Good	NIL
3b	Moderate	4.6
4	Poor	NIL
5	Very Poor	NIL

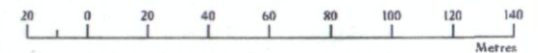
Other Land Categories

Category	Area (ha)
Urban	0.8
Non-Agricultural	NIL
Woodland	NIL
Agricultural Buildings	0.1
Open Water	NIL
Not Surveyed	NIL

Total agricultural land area 4.6
Total survey area 5.5

* Grade/category not present within survey area

Scale - 1:2,500



Further details contained in MAFF (1988) Agricultural Land Classification of England and Wales - Revised guidelines and criteria for grading the quality of agricultural land. MAFF(Publications), London SE99 7TP.

The information is accurate at the base map scale but any enlargement would be misleading.

Reproduction in whole or in part by any means is prohibited without the prior permission of MAFF.

Surveyed and drawn by the Resource Planning Team, ADAS Sturminster Unit, Leeds
Based on the 1983 Ordnance Survey 1:50,000 map with the permission of the Controller of Her Majesty's Stationery Office.
Source Map(s): SE 27 NE.
Reference no. 117/194



45m

46m

117/94
Moster Field Quarry
Extension
SE 27 NE
1:2,500
100 m. grid

Wind Pump
(dis)

PIT

Green Lane

Moor Lane

Quarry

Lane (Track)

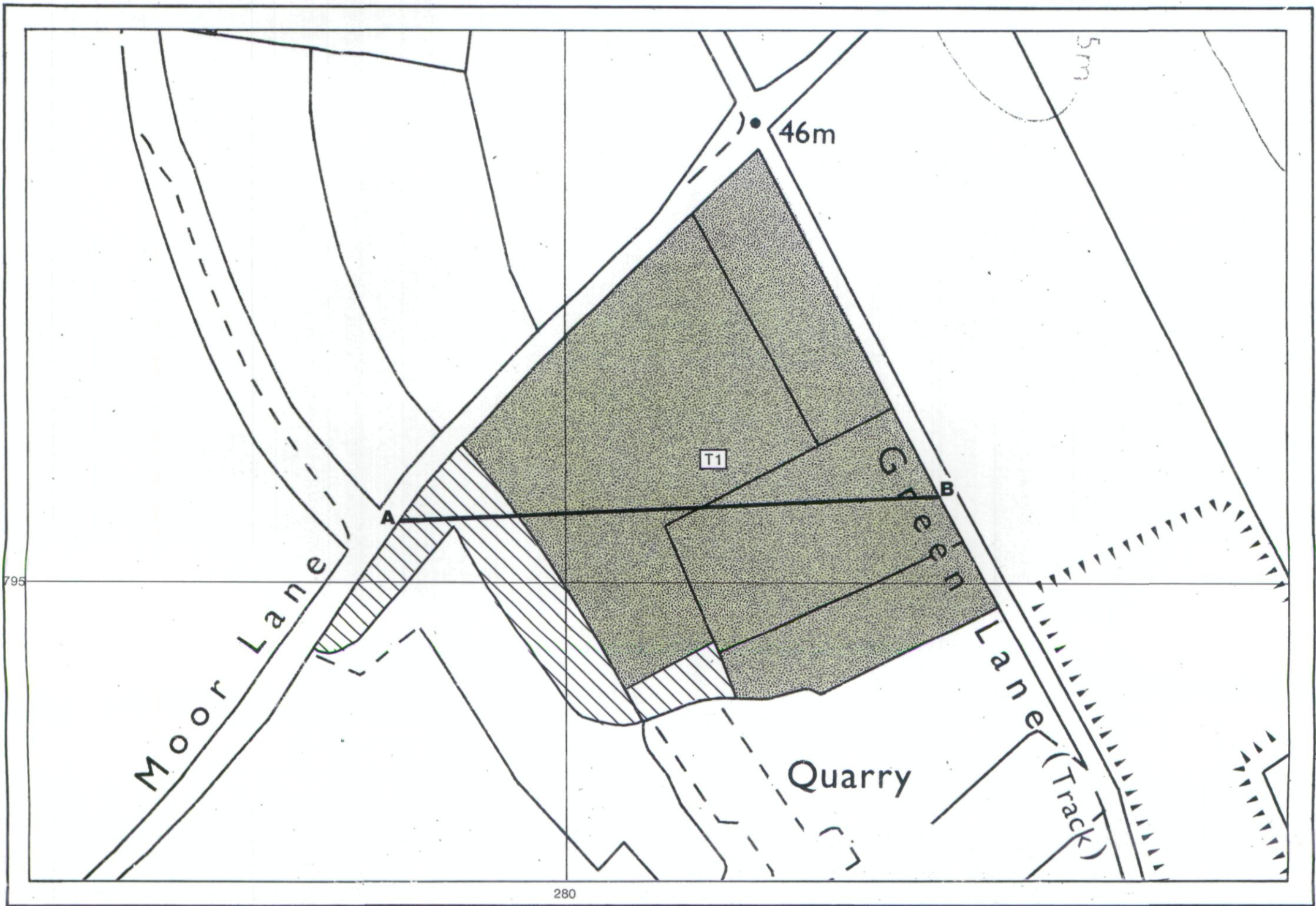
1

2

5

4

5

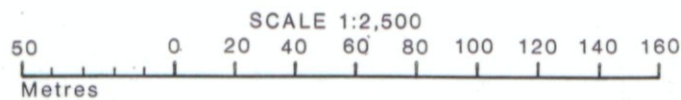



NOSTERFIELD QUARRY EXTENSION

Topsoil Resource Map

Unit	Soil Texture	Soil Thickness(cm)			Area (ha)	Volume* ¹ (000m ³)
		Min.	Median	Max.		
T1	Light/Medium	20	30	35	4.6	13.8

*¹ Volume at median unit thickness.

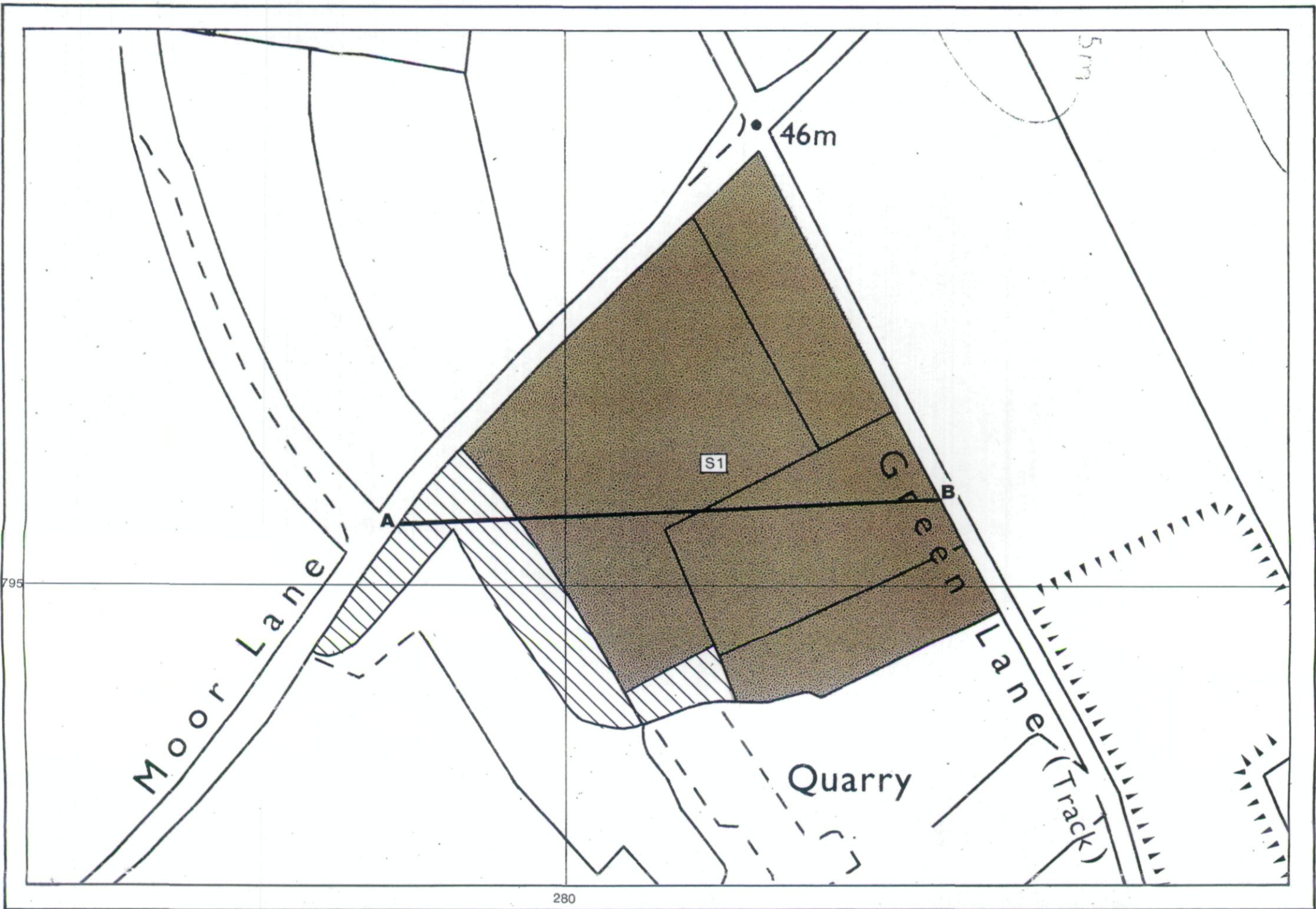


Ministry of Agriculture,
Fisheries and Food.

Information compiled by Resource Planning Team
ADAS Statutory Group Leeds.
Map produced by Resource Planning Cartographic Unit.
Project Number 117/94
Ordnance Survey maps reproduced with the permission
of the Controller H.M.S.O.
© Crown Copyright Reserved 1994

SOURCE MAPS

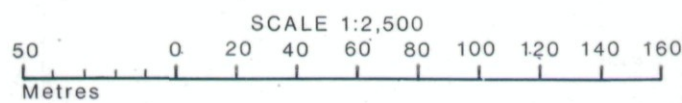

1:10,000
SE 27 NE



NOSTERFIELD QUARRY EXTENSION

Subsoil Resource Map

Unit	Soil Texture	Mean Soil Thickness(cm)	Area (ha)	Volume (000m ³)
S1	Light	90	4.6	41.4



MAFF Ministry of Agriculture,
Fisheries and Food.

Information compiled by Resource Planning Team
ADAS Statutory Group Leeds.
Map produced by Resource Planning Cartographic Unit.
Project Number 117/94
Ordnance Survey maps reproduced with the permission
of the Controller H.M.S.O.
©Crown Copyright Reserved 1994

SOURCE MAPS
1:10,000
SE 27 NE