

Agricultural Land Classification

Swale Borough Local Plan Site 8 - Faversham

Agricultural Land

| Grade | Quality | Area(ha) |
|-------|-----------|----------|
| 1 | Excellent | 7.1 |
| 2 | Very Good | nil |
| 3a | Good | nil |
| 3b | Moderate | 4.1 |
| 4 | Poor | nil |
| 5 | Very Poor | nil |

Other Land Categories


| | Area (ha) |
|------------------------|-----------|
| Urban | nil |
| Non-Agricultural | nil |
| Woodland | 0.5 |
| Agricultural Buildings | nil |
| Open Water | nil |
| Not Surveyed | nil |

Total agricultural land area 11.2

Total survey area 11.7

*Grade/category not present within survey area

Scale 1:10,000



Further details contained in MAFF (1988) Agricultural Land Classification of England and Wales - Revised guidelines and criteria for grading the quality of agricultural land. MAFF (Publications), London SE99 7TP.

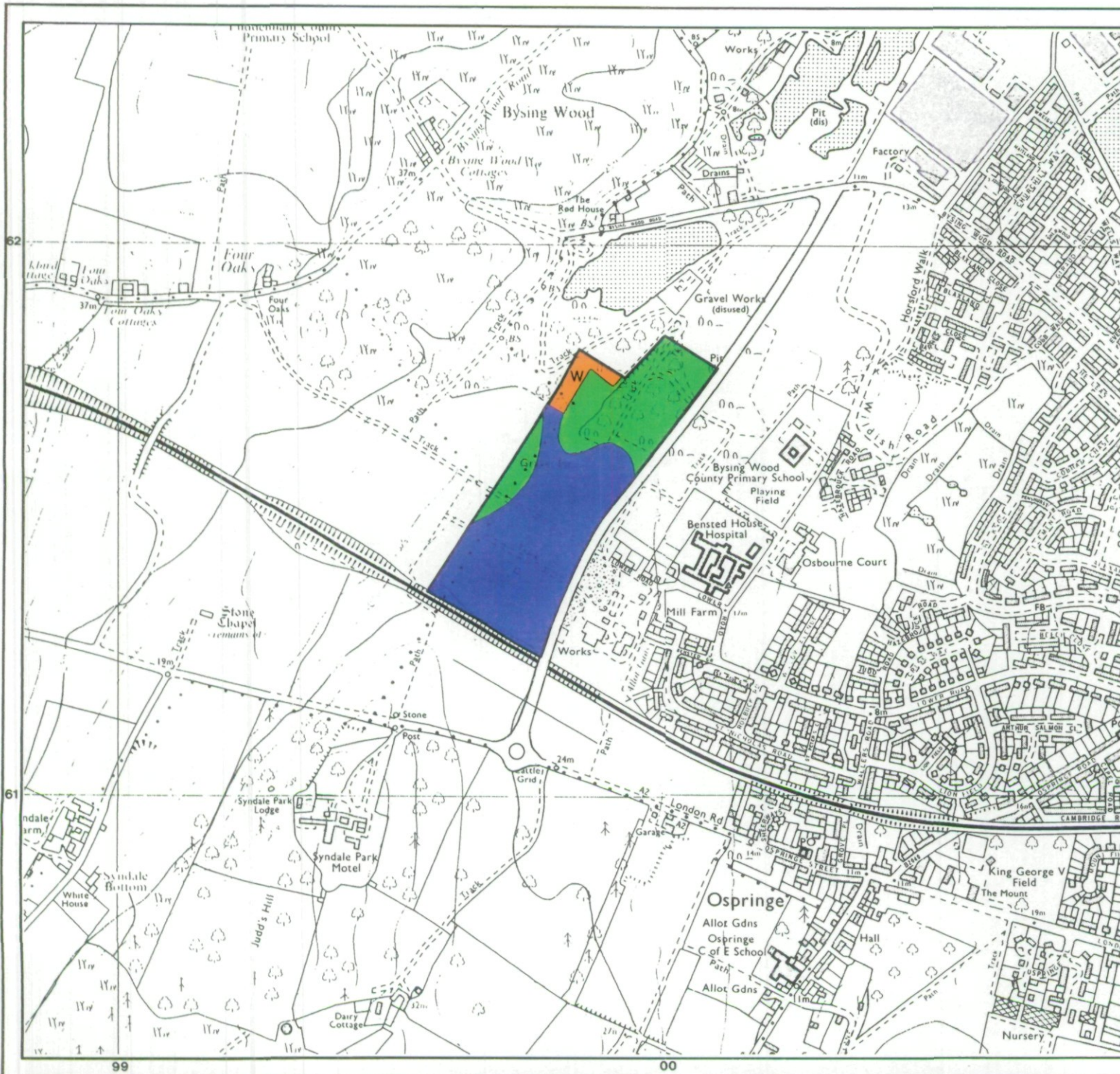
The information is accurate at the base map scale but any enlargement would be misleading.

Reproduction in whole or part by any means is prohibited without the prior permission of MAFF.

Surveyed and drawn by the Resource Planning Team, ADAS Statutory Unit, Guildford. Based on the Ordnance Survey 1:10000 map with the permission of the Controller of Her Majesty's Stationery Office.

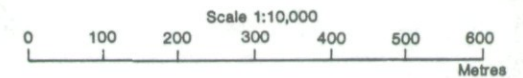
Source Map(s): TQ 96 SE(1984) 06 SW(1987)

Reference no. 2011/176/94 EL20/245 © Crown Copyright Reserved 1994



Location of Auger Borings Swale Borough Local Plan Site 8 - Faversham

- 5 Auger boring
- ② Profile pit



The information is accurate at the base map scale but any enlargement would be misleading.
Reproduction in whole or part by any means is prohibited without the prior permission of MAFF.

Surveyed and drawn by the Resource Planning Team, ADAS Statutory Unit, Guildford.
Based on the Ordnance Survey 1:10000 map with the permission of the Controller of Her Majesty's Stationery Office.
Source Map(s): TQ 96 SE(1984) 06 SW(1987)
Reference no. 2011/176/94 EL20/245 ©Crown Copyright Reserved 1994

