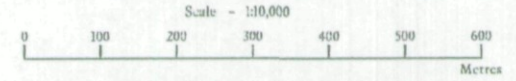


Agricultural Land Classification Balscote, Wroxton and Hornton Minerals Sites, Banbury Grundon 7 and 8

Legend		
	Quality	Area (ha)
Grade 1	* Excellent	Nil
Grade 2	* Very Good	Nil
Grade 3a	 Good	26.1
Grade 3b	 Moderate	28.6
Grade 4	* Poor	Nil
Grade 5	 Very Poor	0.8
	 Agricultural land not surveyed	10.5
	 Other land	2.3
	 Site Boundary	
Total survey area		55.5
Total site area		68.3
* Not present within survey area		




Further details contained in MAFF (1988) Agricultural Land Classification of England and Wales - Revised guidelines and criteria for grading the quality of agricultural land. Maff (publications), London SE99 7TP. The information is accurate at base map scale but any enlargement would be misleading. Reproduction in whole or in part by any means is prohibited without the prior permission of MAFF.


Surveyed and drawn by the Resource Planning Team, FRCA, Reading

Based on the 1995 Ordnance Survey 1:10,000 map with the permission of the Controller of Her Majesty's Stationery Office. Unauthorised reproduction infringes Crown copyright and may lead to prosecution or civil proceedings. MAFF Licence No: GD172361
 Source maps: SP34SE, SP44SW
 Reference no: 3301/042/99 © Crown Copyright Reserved 1999

Agricultural Land Classification
Balscote, Wroxton and Hornton
Minerals Sites, Banbury
Grundon 7 and 8
Sample Point Map

Legend

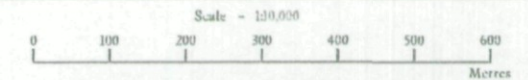
 1 Location of soil pit

 1 Location of auger sample point

 Boundary of survey area

 Agricultural land not surveyed

 Other land



Further details contained in MAFF (1988) Agricultural Land Classification of England and Wales - Revised guidelines and criteria for grading the quality of agricultural land. MAFF (publications), London SE99 7TP. The information is accurate at base map scale but any enlargement would be misleading.

Reproduction in whole or in part by any means is prohibited without the prior permission of MAFF.

Surveyed and drawn by the Resource Planning Team, FRCA, Reading.

Based on the 1995 Ordnance Survey 1:10,000 map with the permission of the Controller of Her Majesty's Stationery Office. Unauthorised reproduction infringes Crown copyright and may lead to prosecution or civil proceedings.

Source maps: SP34SE, SP44SW
Reference no: 3301/042/99 © Crown Copyright Reserved 1999

