














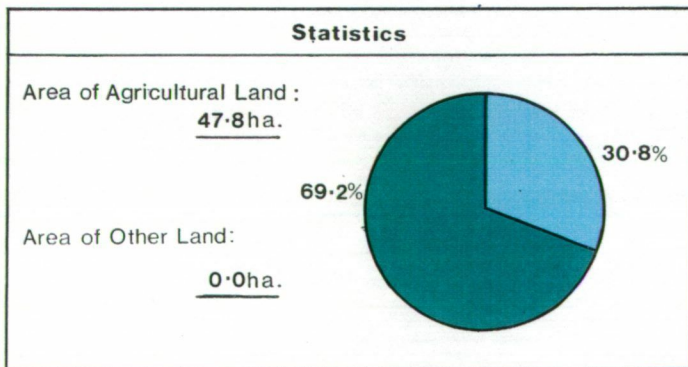
# VILLAGE FARM, WARTHILL

## Proposed Golf Course

### Agricultural Land Classification

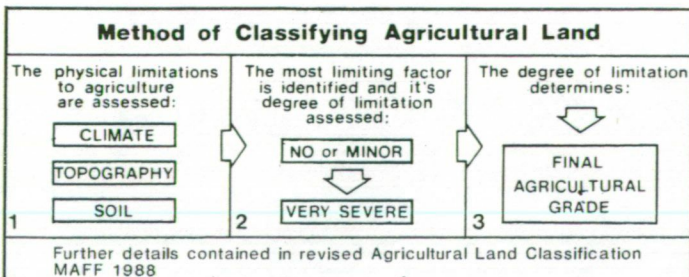
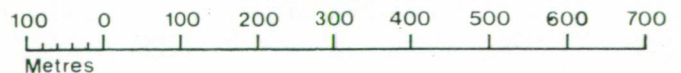
Agricultural Land			
Agricultural Grades		Agricultural Land Quality	Area within the site (ha.)
Grade 1		Excellent	Nil
Grade 2		Very Good	14.7
Grade 3		Good	33.1
	Sub-Grade 3a		
Grade 4		Moderate	Nil
	Sub-Grade 3b		
Grade 5		Poor	Nil
Grade 5		Very Poor	Nil

Land in Other Categories		Area within the site (ha.)
Urban <i>Including housing industry, commerce, derelict land, sports facilities, transport.</i>		Nil
Non-agricultural <i>Including golf courses, parks, sports fields, allotments, airfields.</i>		Nil
Woodland <i>Farm woodland</i>		Nil
<i>Commercial woodland</i>		Nil
Agricultural buildings <i>Including glasshouses</i>		Nil
Open water		Nil
Land not surveyed		Nil



Ministry of Agriculture,  
Fisheries and Food.

SCALE-1:10,000



Information compiled by Resource Planning Group, Farm and Countryside Service, Leeds R.O.  
Map produced by Resource Planning Cartographic Unit, Project Number 53/91  
Ordnance Survey maps reproduced with the permission of the Controller, H.M.S.O.  
© Crown Copyright Reserved 1991

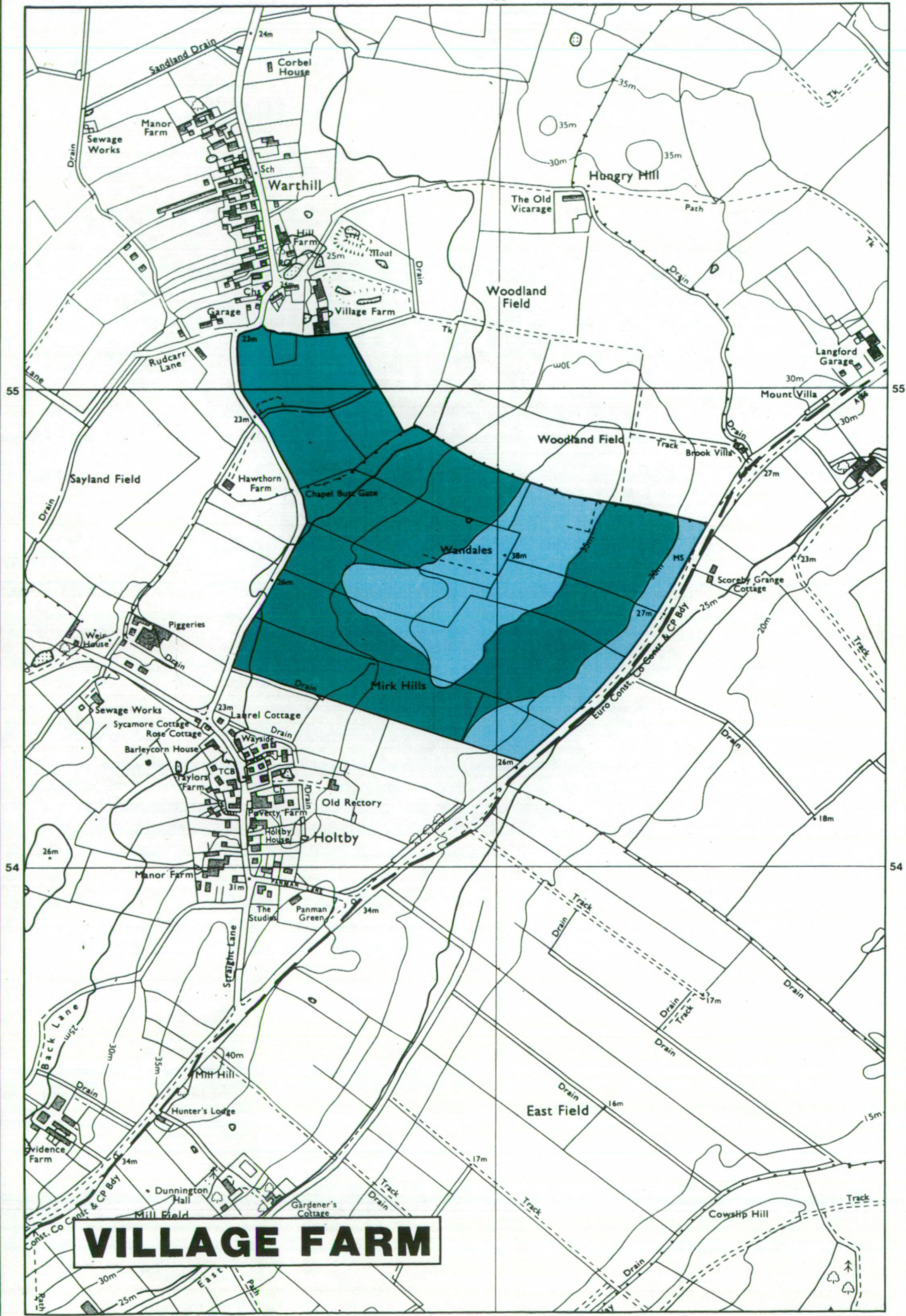
**SOURCE MAPS**

SE 65 NE

SE 65 SE

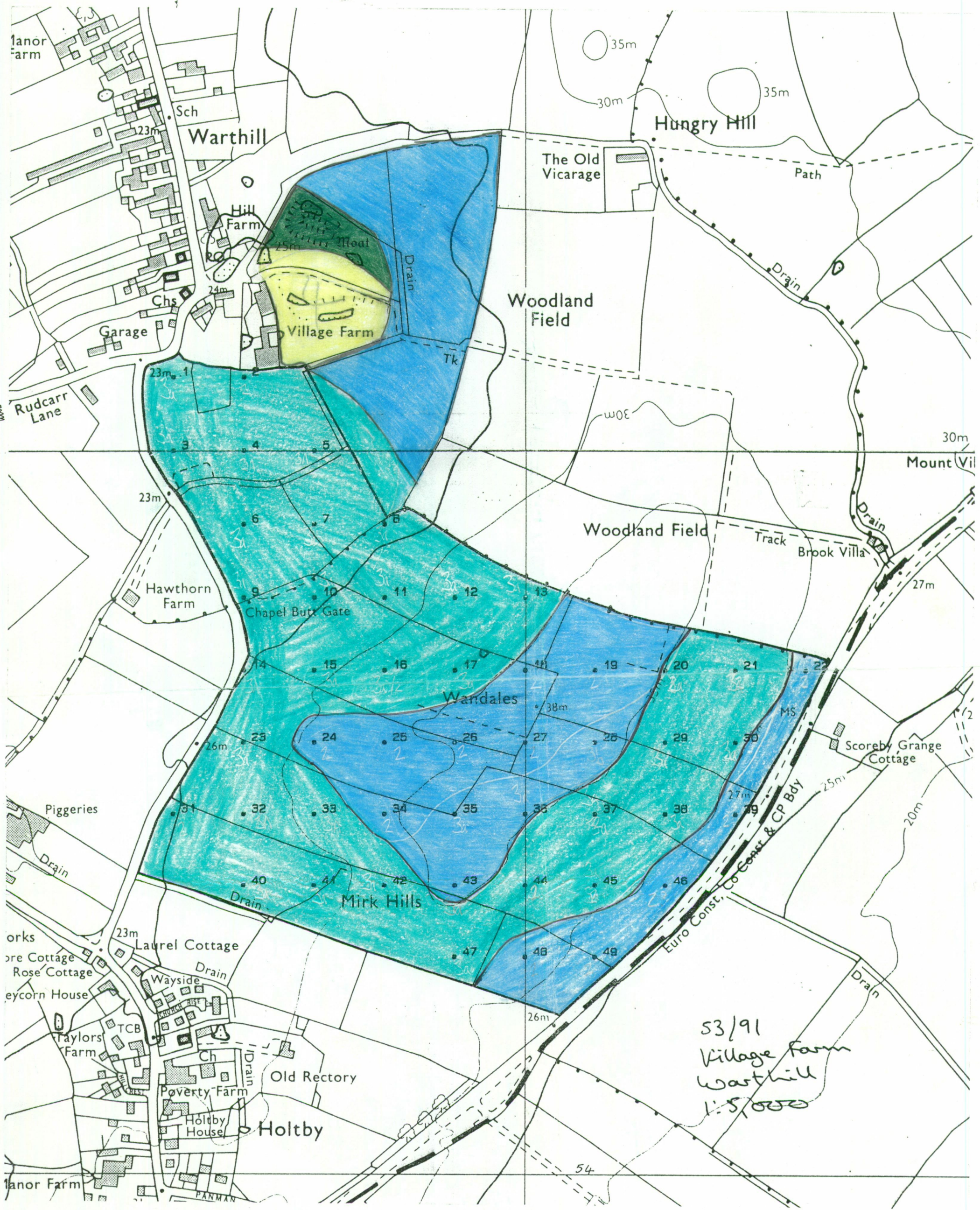
1:10,000









**VILLAGE FARM**





	Grade 2	21.60	<del>22.06</del>	37.4%
	Subgrade 3a	33.10	<del>34.00</del>	57.2%
	Subgrade 3b	1.00		1.7%
	Grade 4	2.16	<del>2.35</del>	3.7%
	TOTAL	59.41		100