

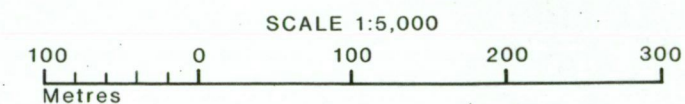
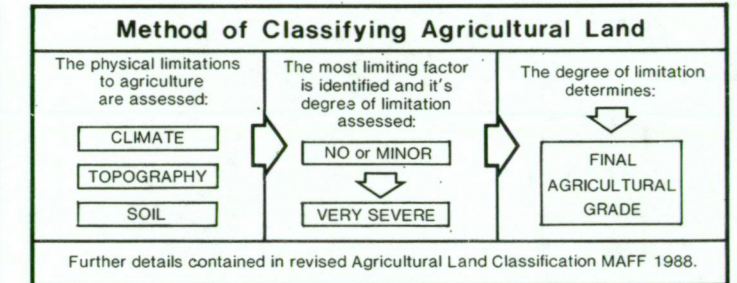
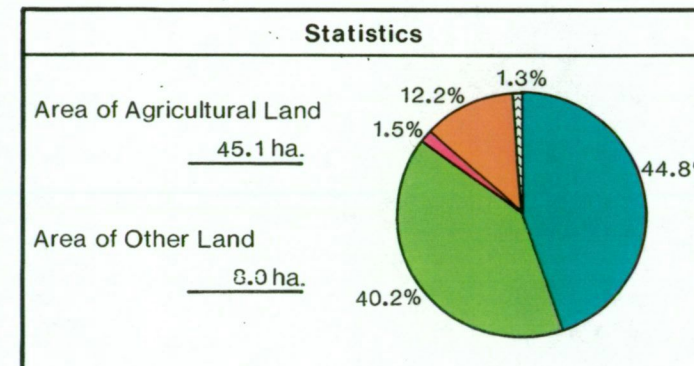
CLEETHORPES DISTRICT LOCAL PLAN

Site 3

Agricultural Land Classification

Agricultural Land		
Agricultural Grades	Agricultural Land Quality	Area within the site (ha.)
GRADE 1	Excellent	Nil
GRADE 2	Very Good	Nil
GRADE 3	Good	23.8
	Moderate	21.3
GRADE 4	Poor	Nil
GRADE 5	Very Poor	Nil

Land in Other Categories		Area within the site (ha.)
Urban <i>Including housing, industry, commerce, derelict land, sports facilities, transport</i>		0.8
Non-agricultural <i>Including golf courses, parks, sports fields, allotments, airfields</i>		6.5
Woodland <i>Farm Woodland</i>		Nil
Commercial Woodland		Nil
Agricultural buildings <i>Including glasshouses</i>		Nil
Open water		0.7
Land not surveyed		Nil



Information compiled by Resource Planning Team
ADAS Statutory Group Leeds.

Map produced by Resource Planning Cartographic Unit.

Project Number 163/93

Ordnance Survey maps reproduced with the permission of the Controller H.M.S.O.
© Crown Copyright Reserved

SOURCE MAPS

1:10,000
TA 20 NW

