

AGRICULTURAL LAND CLASSIFICATION

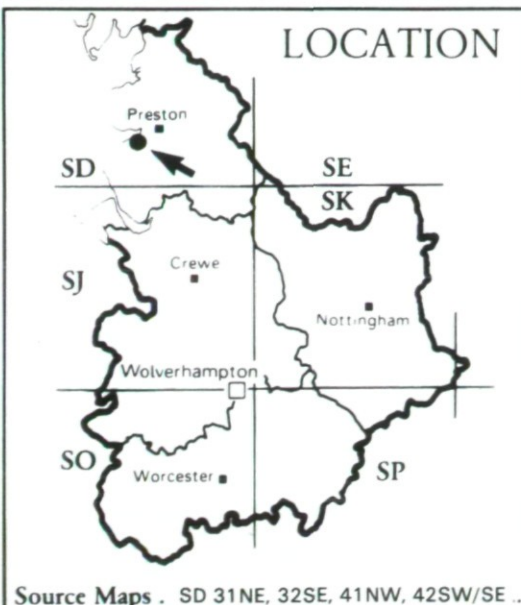
NORTHERN PARISHES LOCAL PLAN

A D A S

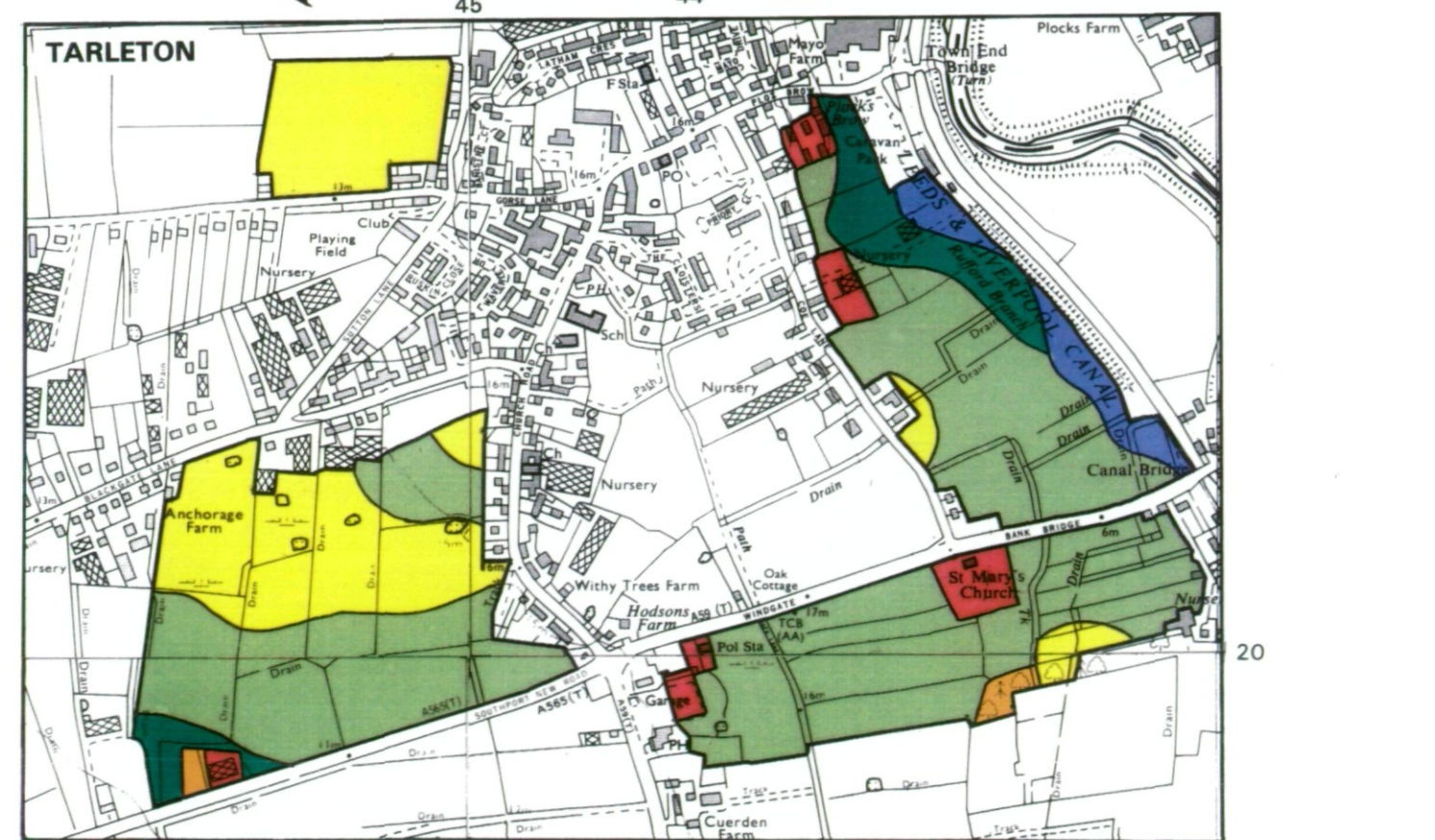
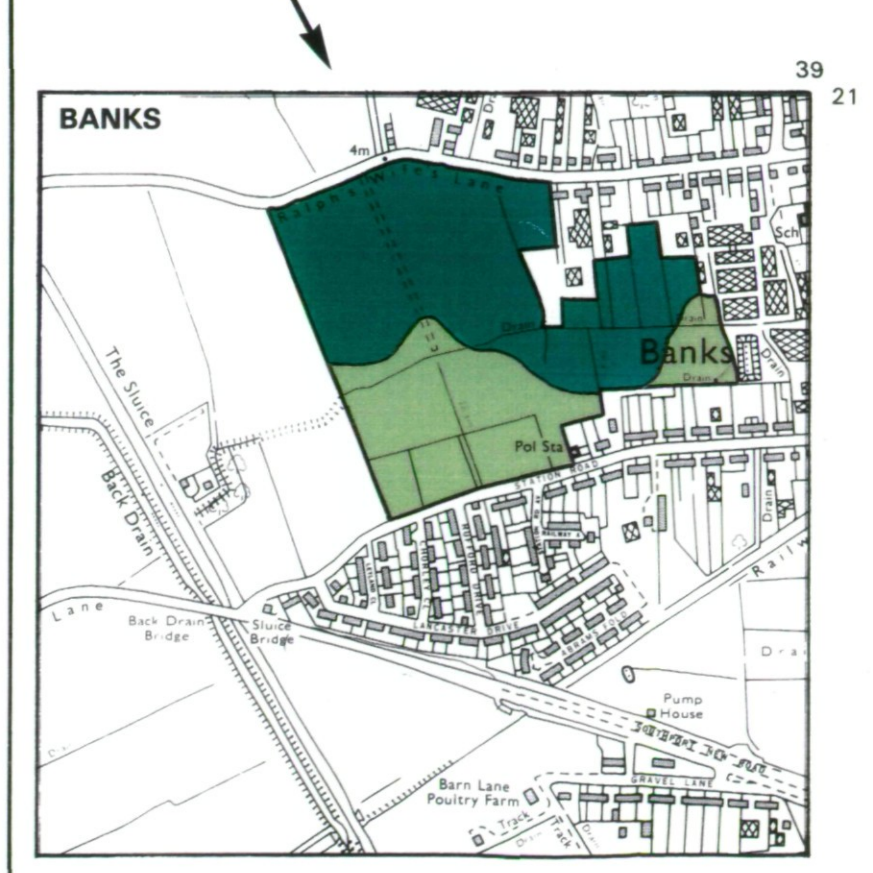
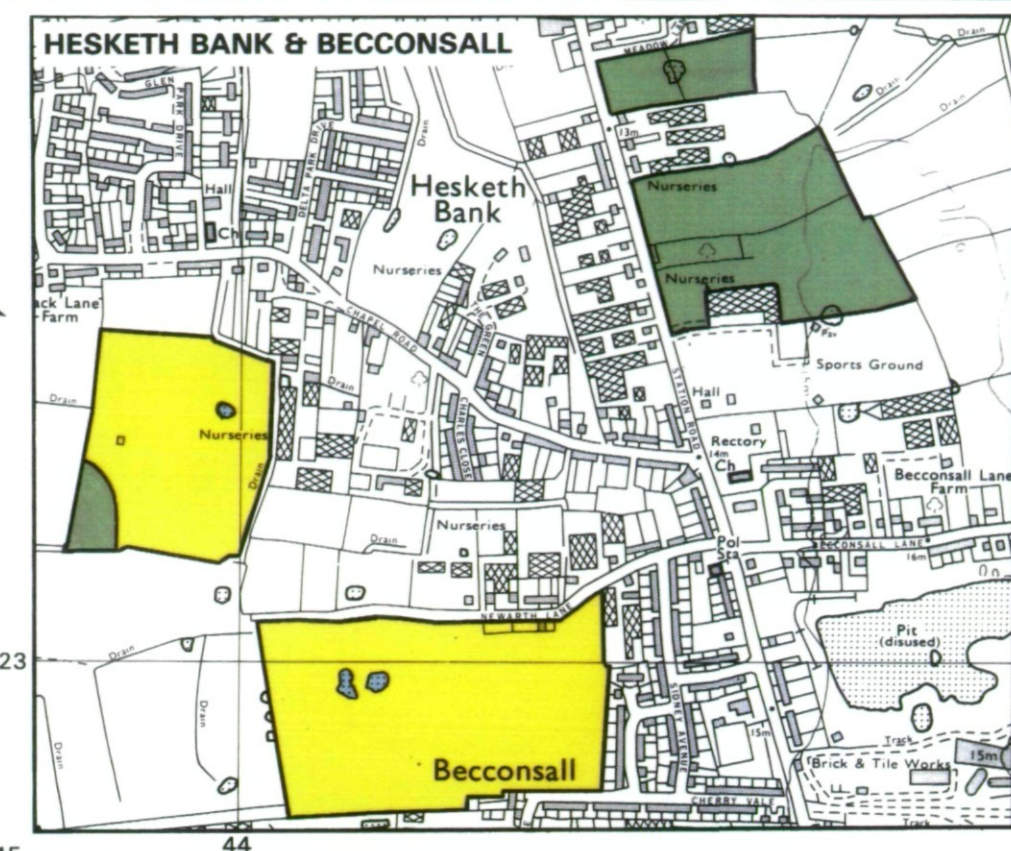
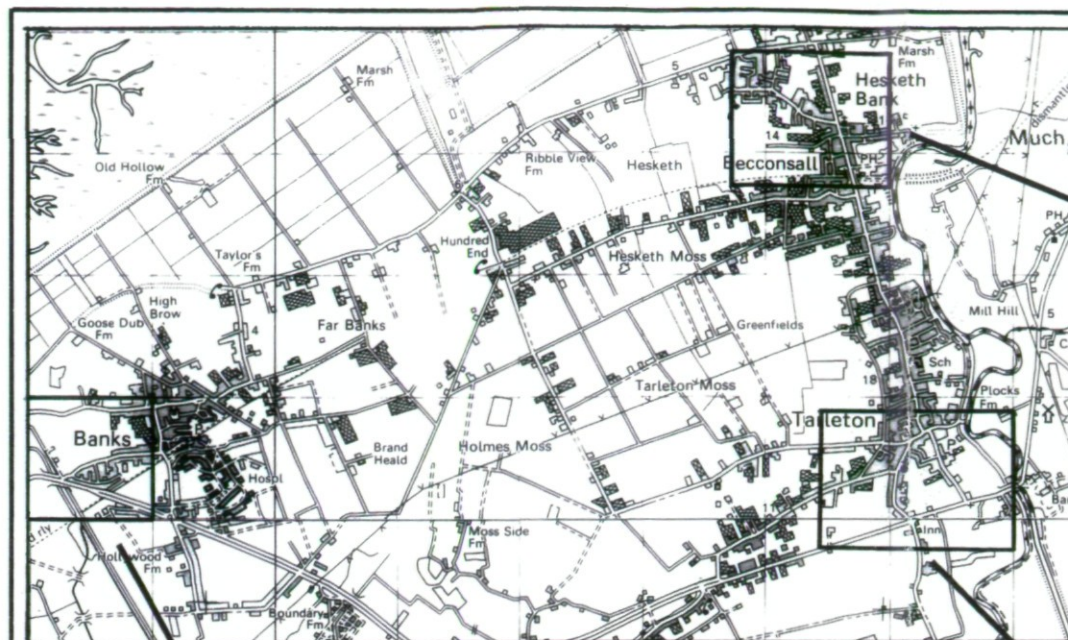
AGRICULTURAL LAND GRADE	LAND QUALITY
1	EXCELLENT
2	
3a	
3b	MODERATE
4	
5	VERY POOR

NON-AGRICULTURAL LAND	
LAND PREDOMINANTLY IN URBAN USE	
OTHER LAND PRIMARILY IN NON-AGRICULTURAL USE	
WOODLAND	
AGRICULTURAL BUILDINGS	
OPEN WATER	
LAND NOT SURVEYED	

* INDICATES GRADES NOT MAPPED WITHIN THIS SITE



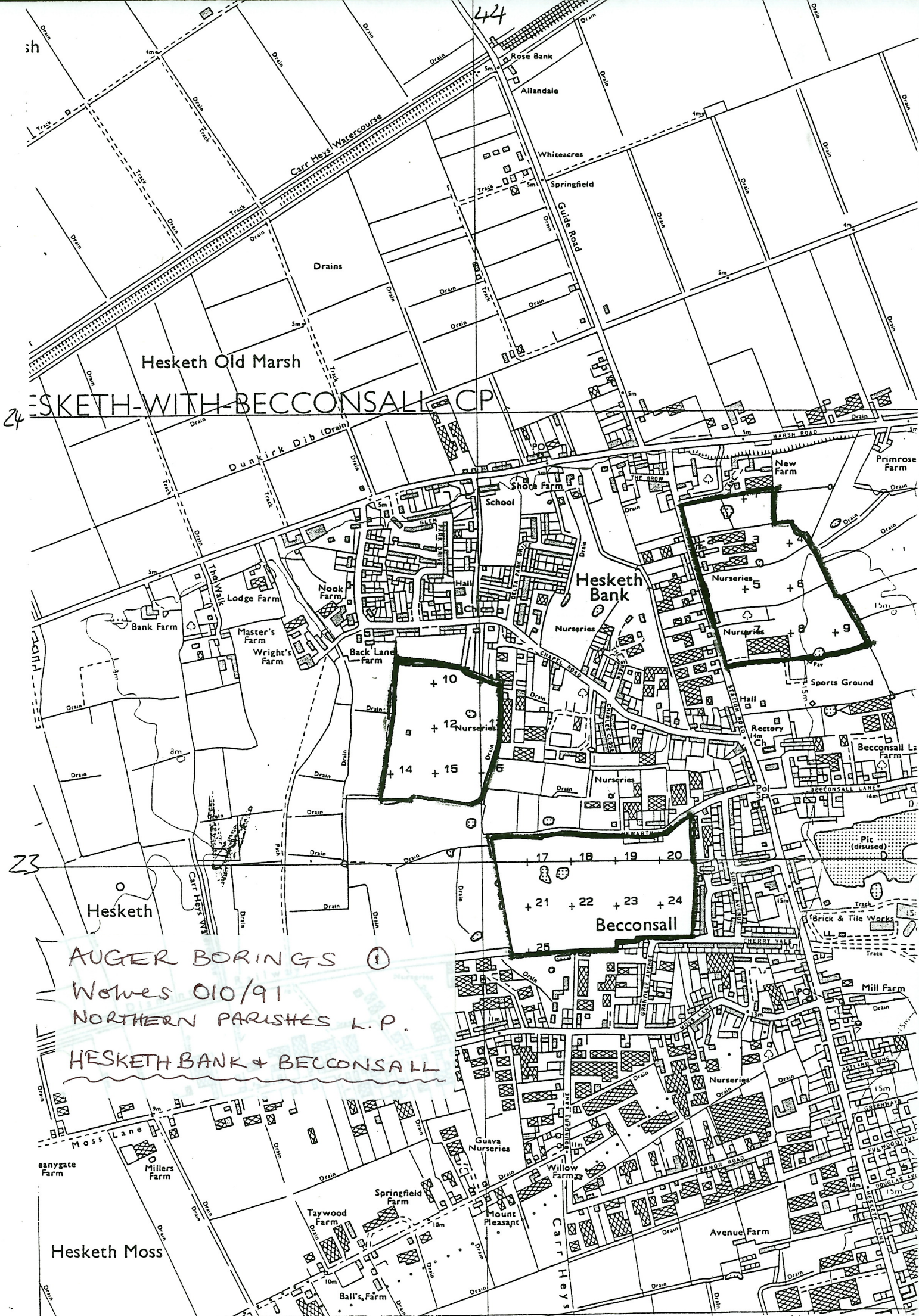
STATISTICS	
Site Area	92.87 ha
Agricultural Land Area	89.53 ha
PERCENTAGE OF EACH GRADE	



Surveyed by Resource Planning Group
 Date: May 1991 Job No.: 010/91 File No.: 4 FCS RPG 7184

Map produced by the Cartographic Unit,
 Farm and Countryside Service, Wolverhampton R.O.
 SCALE 1:10000 0 500 metres

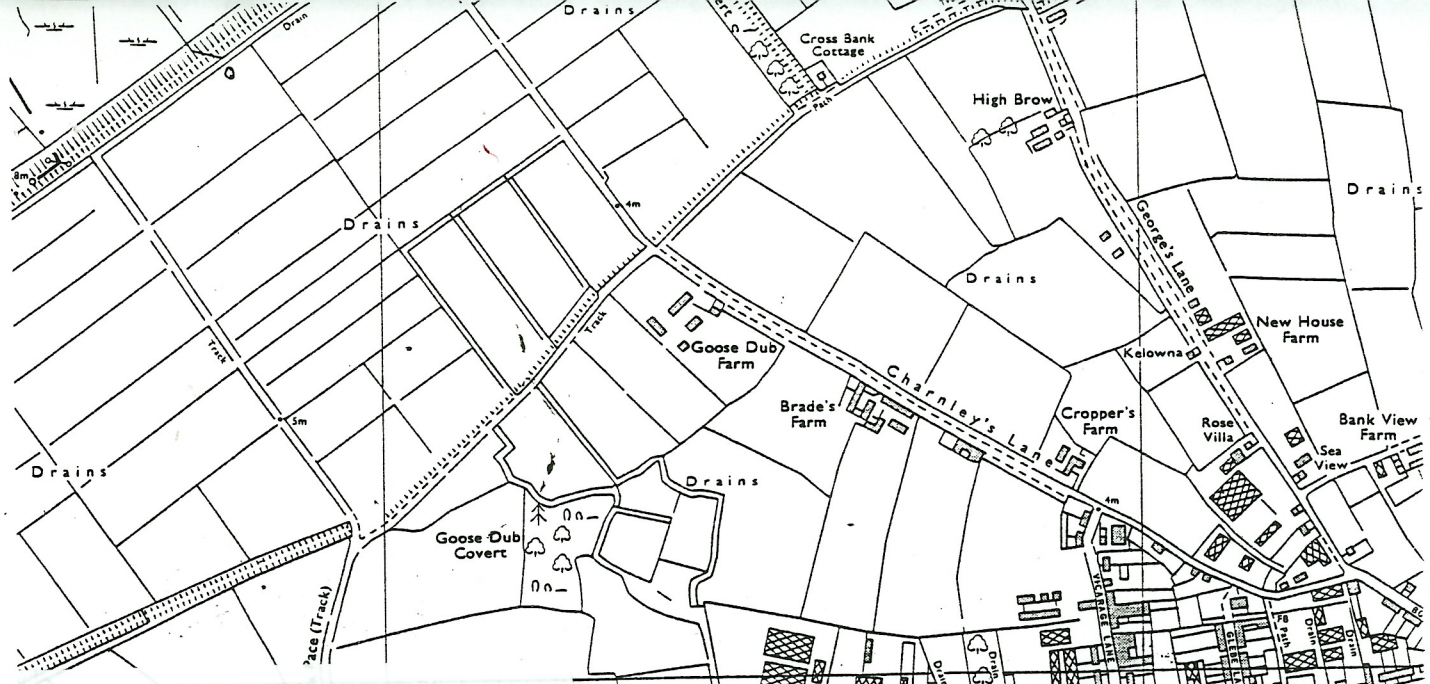
Ordnance Survey maps reproduced with the permission of the controller, HMSO. ©Crown Copyright Reserved 1991 This map is accurate only at base map scale. Any enlargement would be misleading.



Hesketh Old Marsh
 HESKETH-WITH-BECCONSALL CP

23
 Hesketh
 AUGER BORINGS ①
 WONES 010/91
 NORTHERN PARISHES L.P.
 HESKETH BANK & BECCONSALL

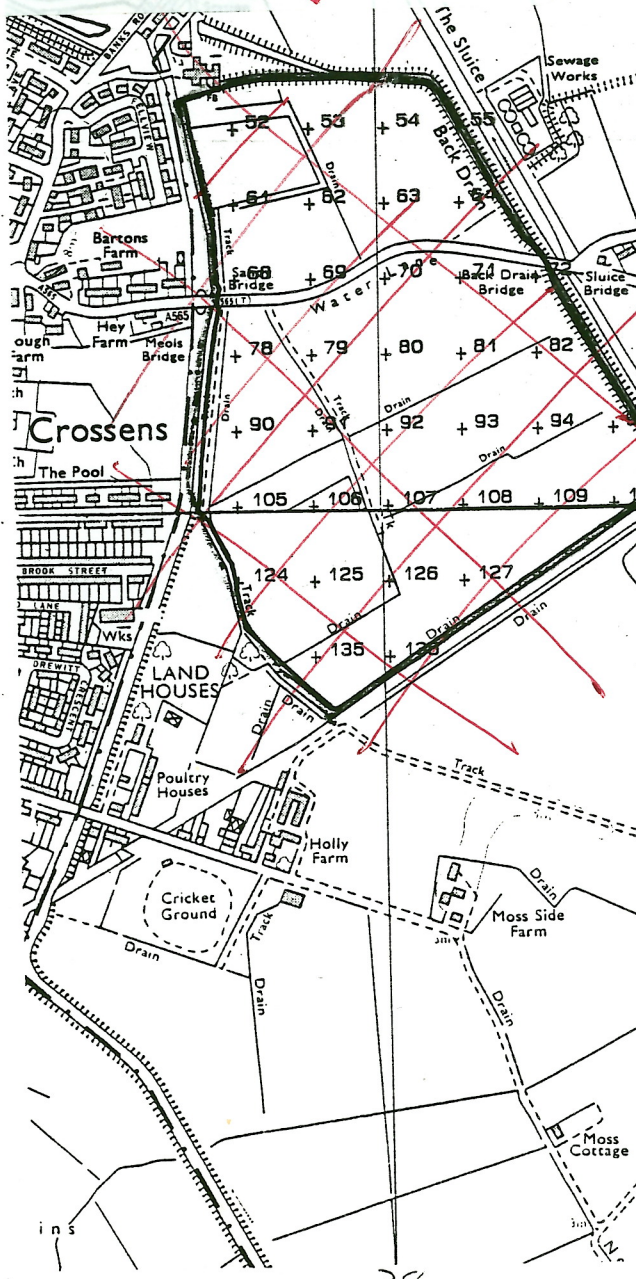
Hesketh Moss
 Millers Farm
 Springfield Farm
 Mount Pleasant
 Avenue Farm
 Ball's Farm



NOT SURVEYED



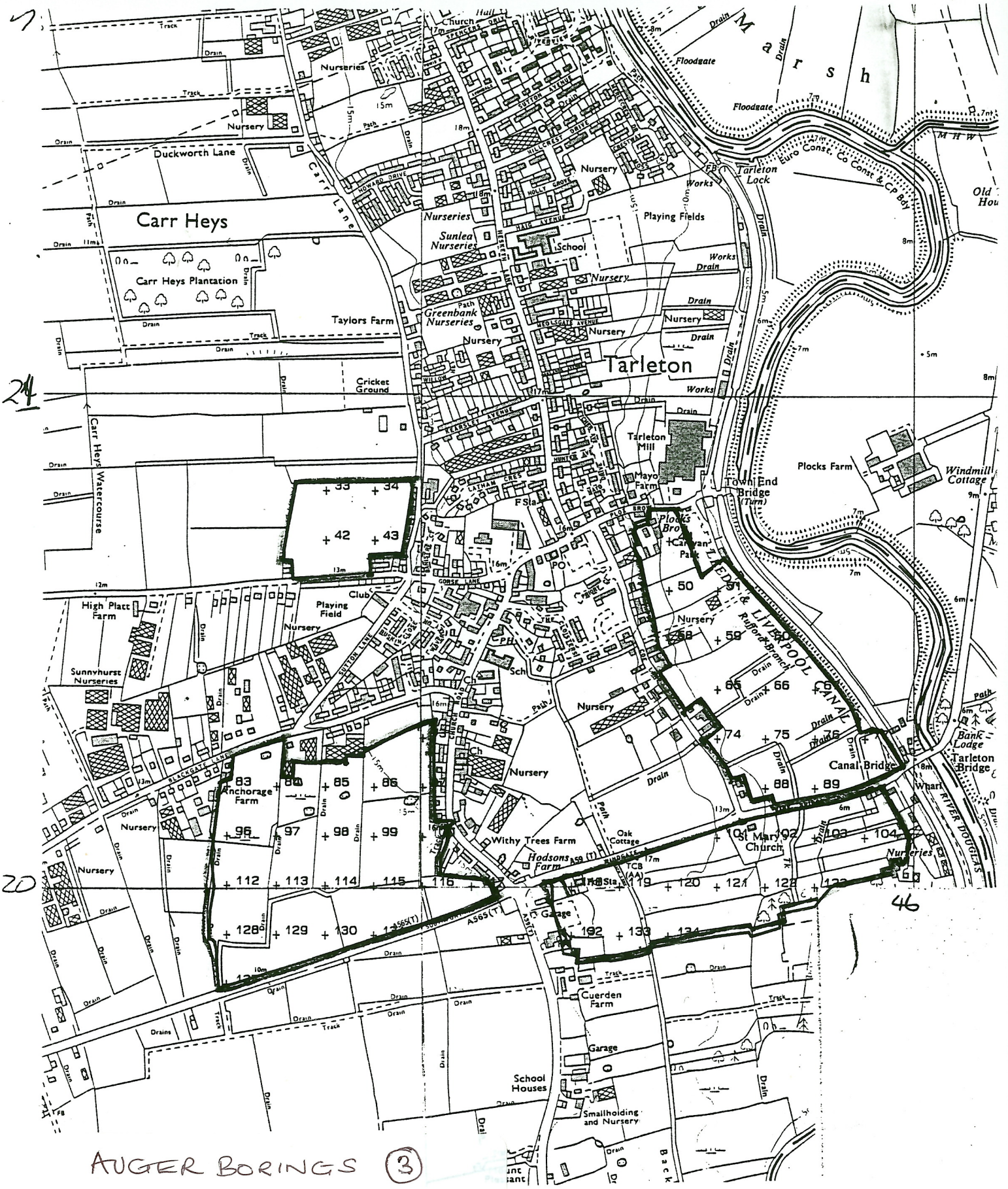
20



AUGER BORINGS ②
 WOLVES 010/91
 NORTHERN PARISHES L.P.
 BANKS

38

39



AUGER BORINGS (3)
 WOLVES D10/91
 NORTHERN PARISHES L.P
TARLETON

SD