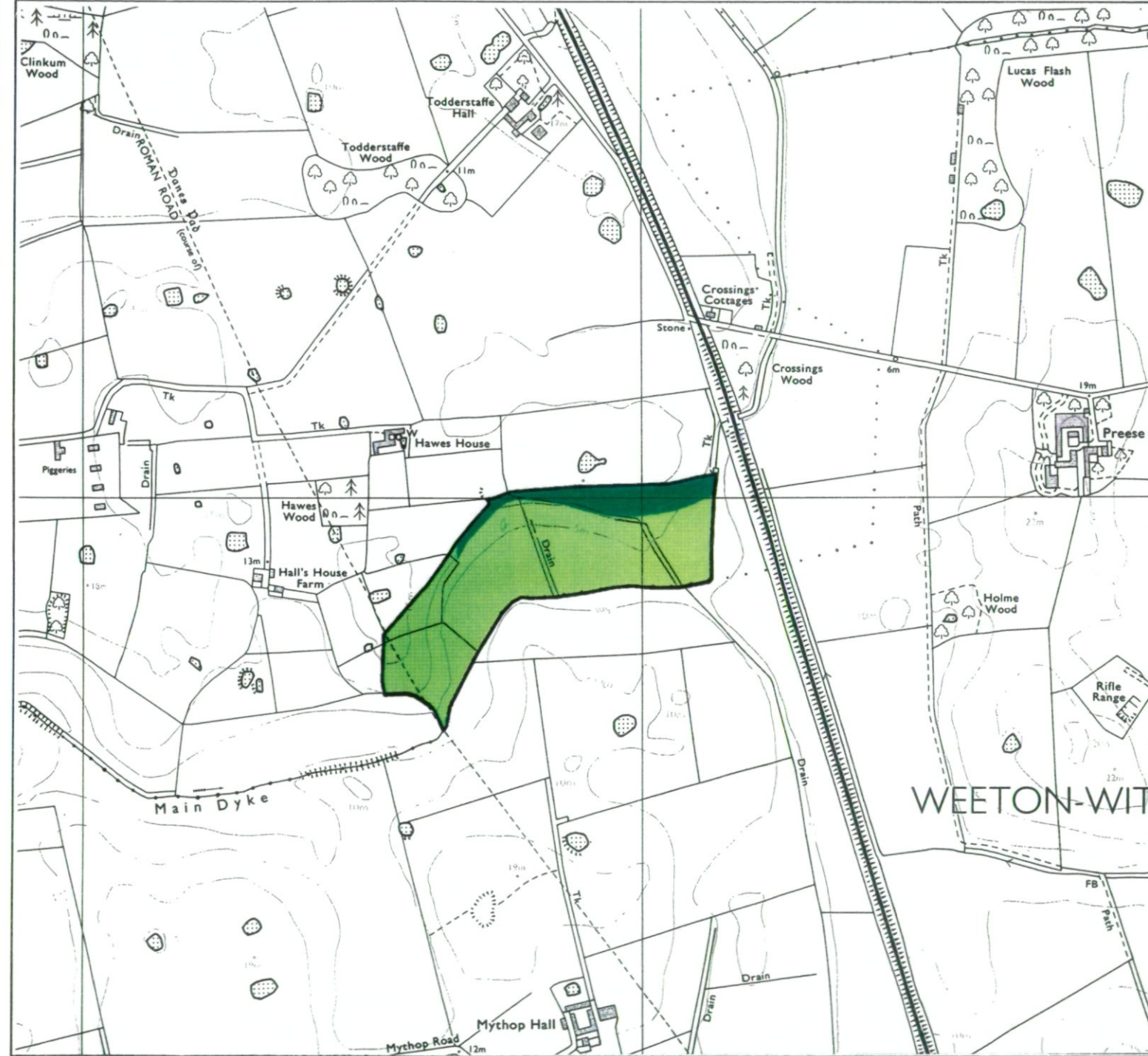



Agricultural Land Classification

Todderstaffe Hall Farm Singleton, near Blackpool



Legend

	Quality	Area (ha)
Grade 1	Excellent	nil
Grade 2	Very Good	nil
Grade 3a	Good	1.7
Grade 3b	Moderate	10.0
Grade 4	Poor	nil
Grade 5	Very Poor	nil
	Agricultural land not surveyed	nil
	Other land	nil
Boundary of survey area		
Total agricultural land area		11.7
Total survey area		11.7
* Not present within survey area		




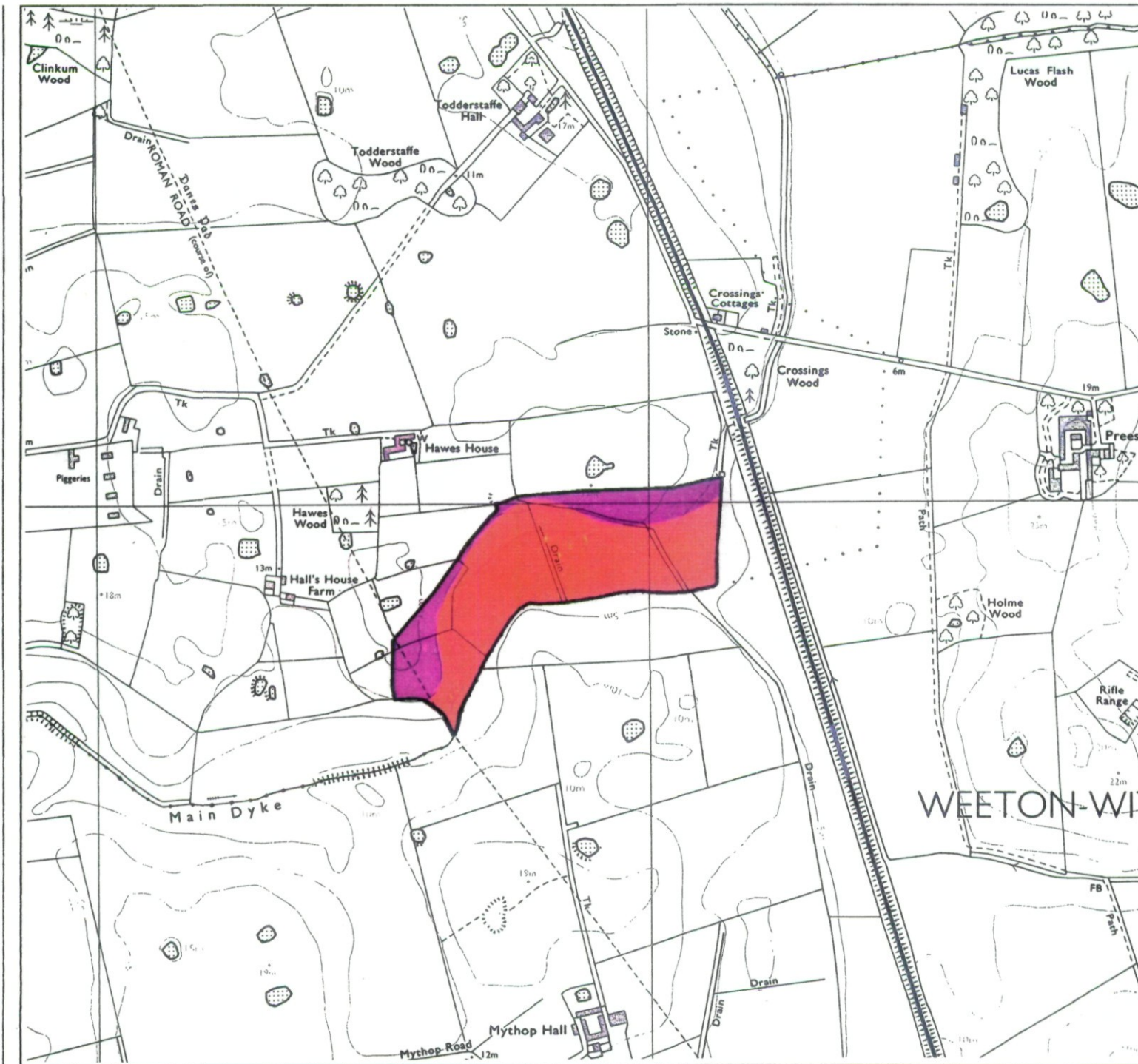
Further details contained in MAFF (1988) Agricultural Land Classification of England and Wales - Revised guidelines and criteria for grading the quality of agricultural land. MAFF publications, London SE99 7TP. The information is accurate at base map scale but any enlargement would be misleading. Reproduction in whole or in part by any means is prohibited without the prior permission of MAFF.

Surveyed and drawn by the Resource Planning Team, ADAS Statutory Unit, Wolverhampton. Based on the 1993 Ordnance Survey 1:10,000 map with the permission of the Controller of Her Majesty's Stationery Office. Unauthorised reproduction infringes Crown copyright and may lead to prosecution or civil proceedings. MAFF Licence No: GD272361
Source map(s): SD33NE
Reference no: 166/95
© Crown Copyright Reserved 1996

Agricultural Land Classification Todderstaffe Hall Farm

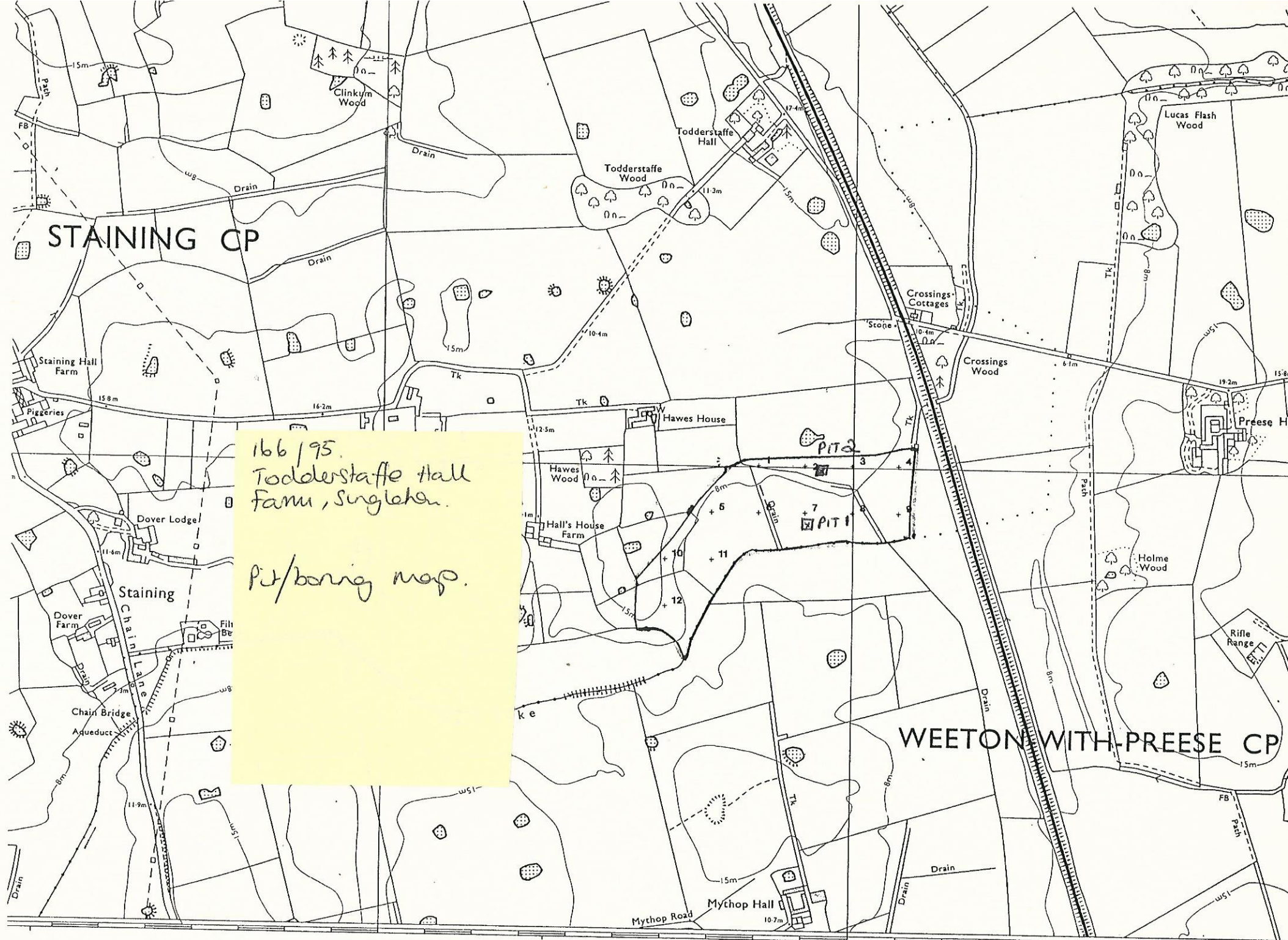
SOIL RESOURCE MAP

SOIL UNITS



Further details contained in MAFF (1988) Agricultural Land Classification of England and Wales - Revised guidelines and criteria for grading the quality of agricultural land. Maff (publications), London SE99 7TP. The information is accurate at base map scale but any enlargement would be misleading. Reproduction in whole or in part by any means is prohibited without the prior permission of MAFF.

Surveyed and drawn by the Resource Planning Team, ADAS Statutory Unit, Wolverhampton. Based on the 1993 Ordnance Survey 1:10,000 map with the permission of the Controller of Her Majesty's Stationery Office. Unauthorised reproduction infringes Crown copyright and may lead to prosecution or civil proceedings. MAFF Licence No: GD272361 Source maps: SD33NE Reference no: 166/95 © Crown Copyright Reserved 1996



STAINING CP

WEETON WITH-PREESE CP

166/95.
Todderstaffe Hall
Farm, Singleton.
Pit/boring map.

PIT 2
3
4
7
PIT 1

Mythrop Road
Mythrop Hall
10.7m