












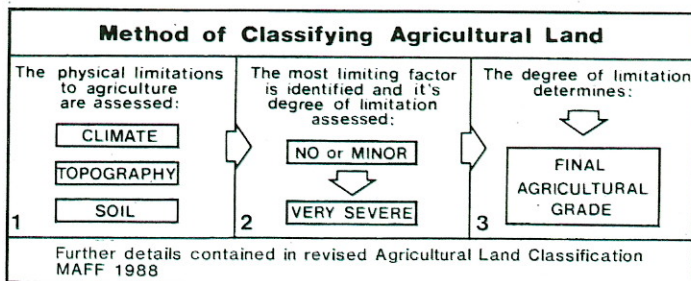


# GOOLE/HOOK LOCAL PLAN Legend

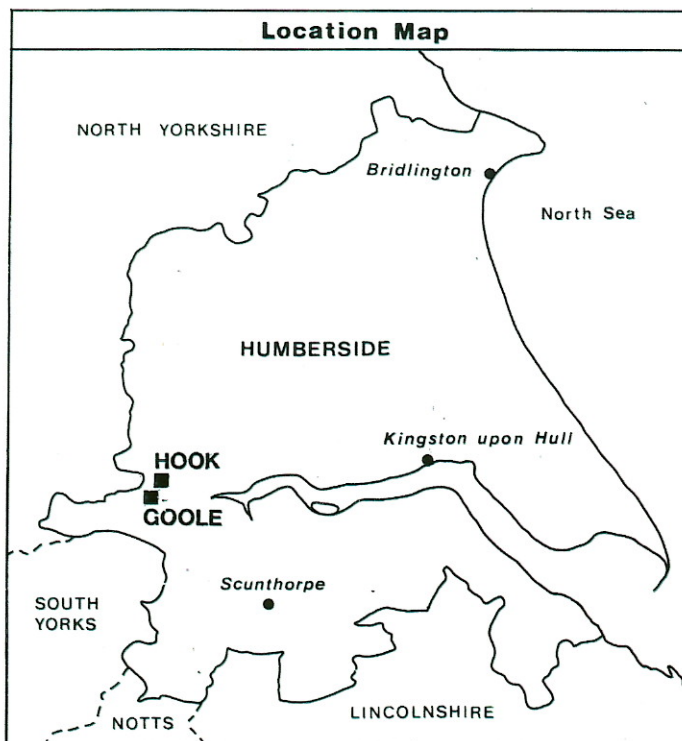
## Agricultural Land Classification

Agricultural Land		
Agricultural Grades		Agricultural Land Quality
Grade 1		Excellent
Grade 2		Very Good
Grade 3	 Sub-Grade 3a	Good
	 Sub-Grade 3b	Moderate
Grade 4		Poor
Grade 5		Very Poor

Land in Other Categories	
Urban <i>Including housing industry, commerce, derelict land, sports facilities, transport.</i>	
Non-agricultural <i>Including golf courses, parks, sports fields, allotments, airfields.</i>	
Woodland <i>Farm woodland</i>	
<i>Commercial woodland</i>	
Agricultural buildings <i>Including glasshouses</i>	
Open water	
Land not surveyed	



Ministry of Agriculture,  
Fisheries and Food.



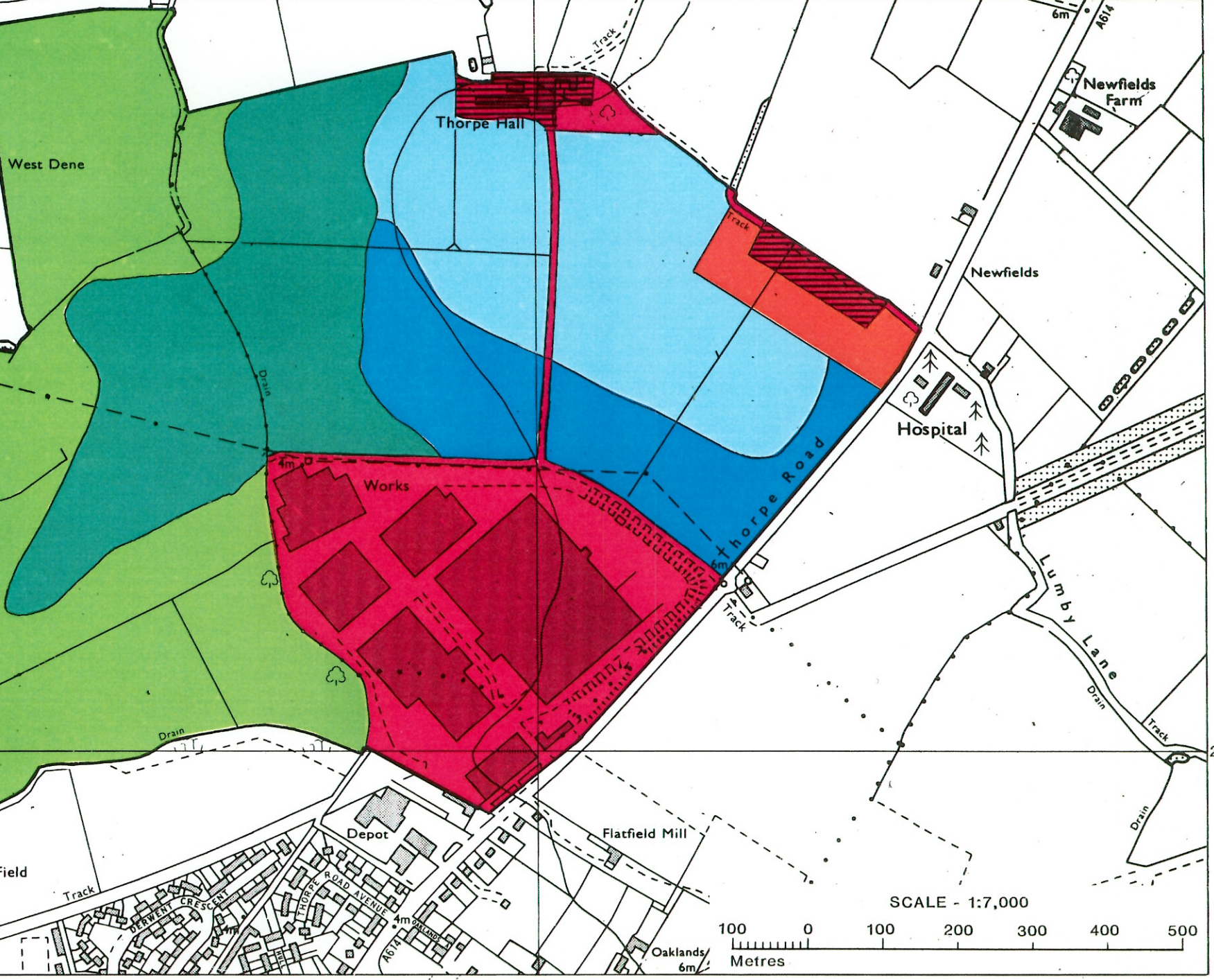
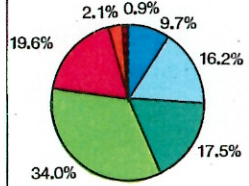
76

# SITE 13

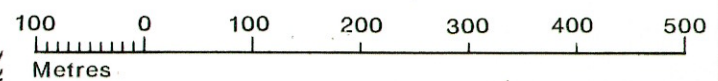
Project Number 38/91

## Land Quality

Site Area  
approximately 99.9 ha



SCALE - 1:7,000



29

29

75

76