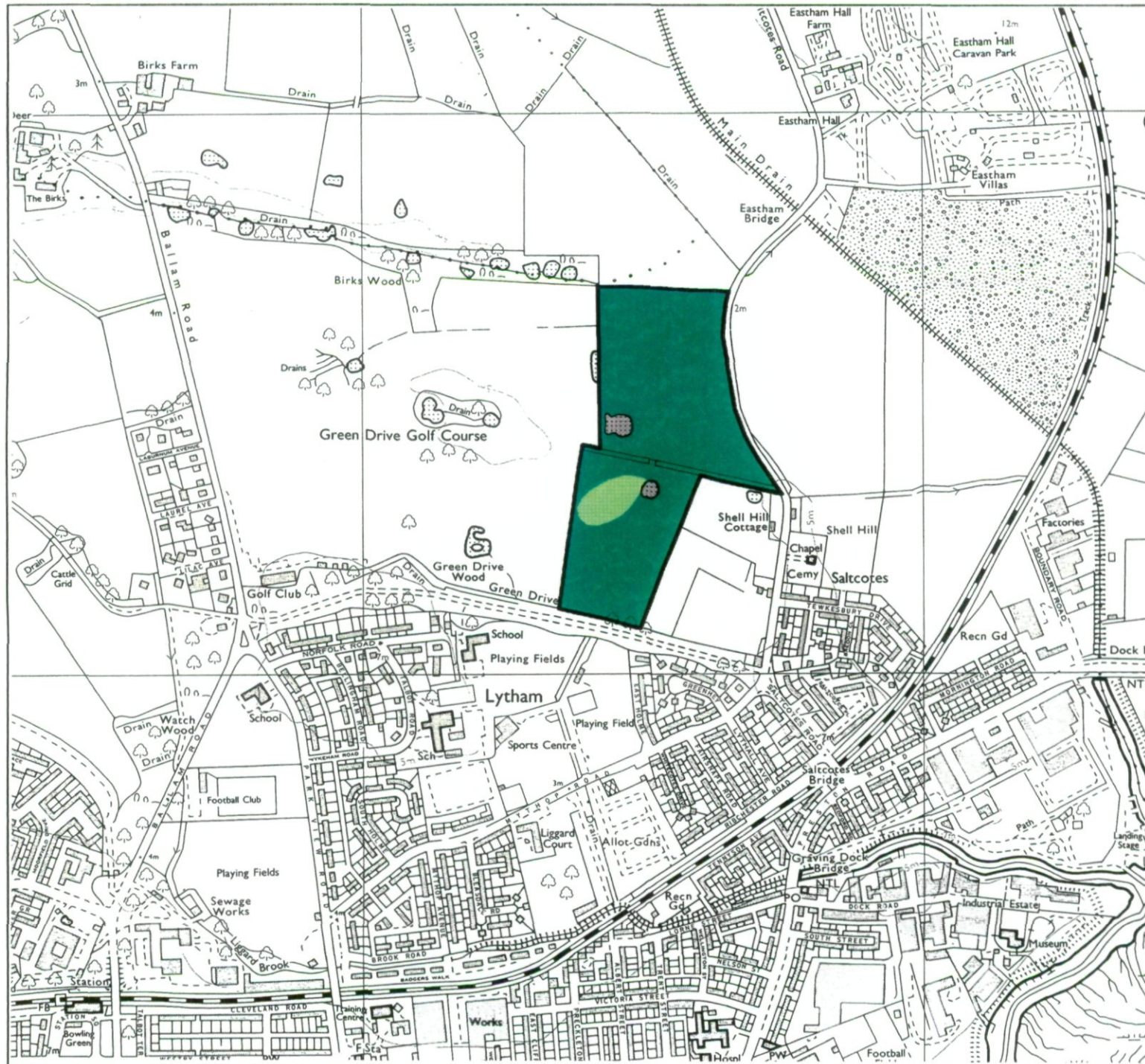



Agricultural Land Classification

Proposed golf course practice area Land off Saltcotes Road, Lytham



Legend

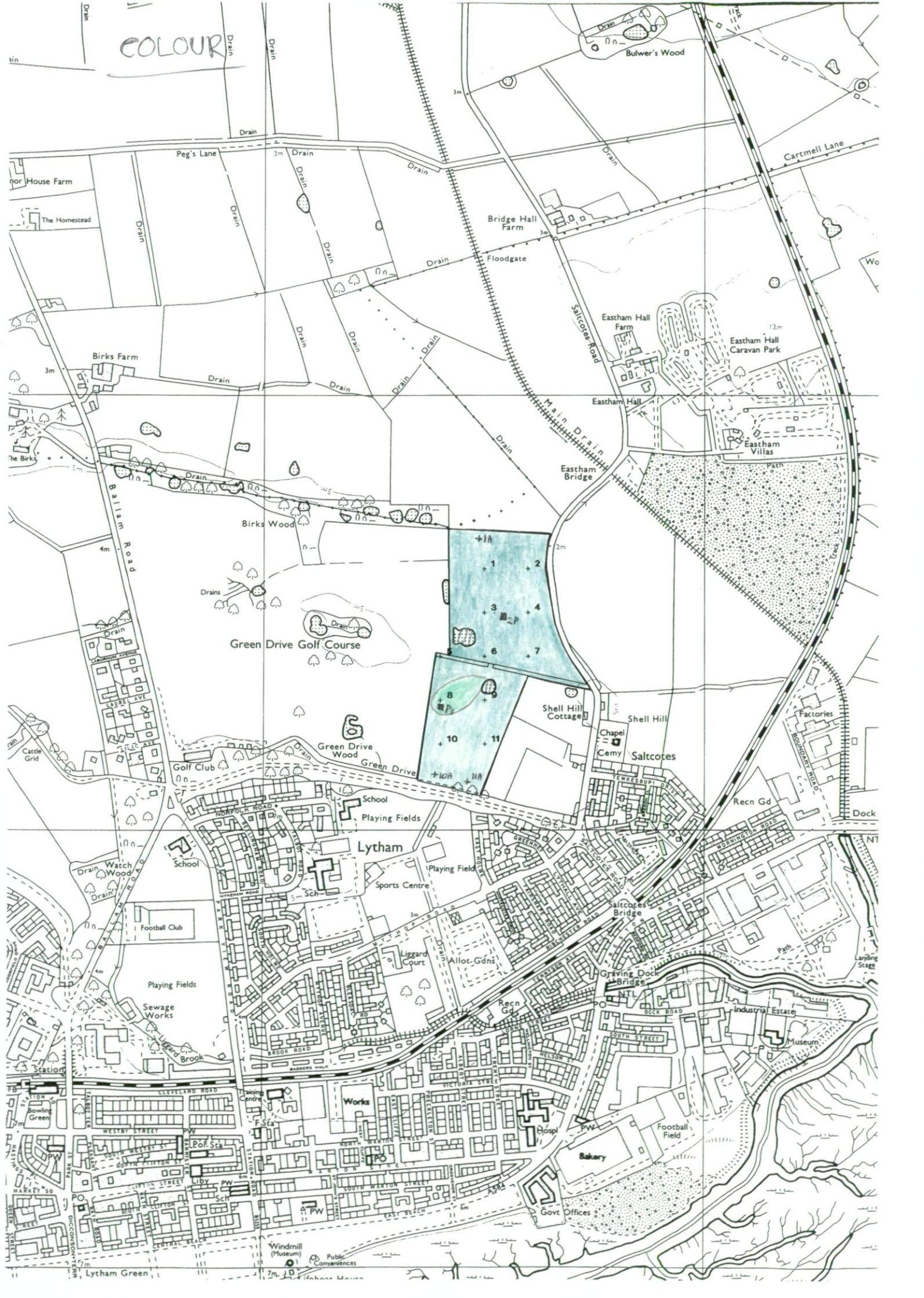
	Quality	Area (ha)
Grade 1	Excellent	nil
Grade 2	Very Good	nil
Grade 3a	Good	12.1
Grade 3b	Moderate	0.7
Grade 4	Poor	nil
Grade 5	Very Poor	nil
	Agricultural land not surveyed	nil
	Other land	0.2
Boundary of survey area		
Total agricultural land area		12.8
Total survey area		13.0
* Not present within survey area		



Further details contained in MAFF (1988) Agricultural Land Classification of England and Wales - Revised guidelines and criteria for grading the quality of agricultural land. MAFF (publications), London SE99 7TP. The information is accurate at base map scale but any enlargement would be misleading. Reproduction in whole or in part by any means is prohibited without the prior permission of MAFF.

Surveyed and drawn by the Resource Planning Team, ADAS Statutory Unit, Wolverhampton.
Based on the 1990 Ordnance Survey 1:10,000 map with the permission of the Controller of Her Majesty's Stationery Office. Unauthorised reproduction infringes Crown copyright and may lead to prosecution or civil proceedings. MAFF Licence No: GD272361
Source map(s): SD32NE
Reference no: 037/96 © Crown Copyright Reserved 1996

COLOUR



COLOUR

House Farm

The Homestead

Birks Farm

The Birks

Cattle Grid

Station

Lytham Green

Market

Lytham

Lytham

Peg's Lane

Birks Wood

Green Drive Golf Course

Golf Club

School

Playing Fields

Works

Windmill (Museum)

3m Drain

Drain

Drain

Drain

Drain

Drain

Drain

Drain

Drain

Drain

Drain

Drain

Drain

Drain

Drain

Drain

Drain

Drain

3m Drain

Drain

Drain

Drain

Drain

Drain

Drain

Drain

Drain

Drain

Drain

Drain

Drain

Drain

Drain

Drain

Drain

Drain

3m Drain

Drain

Drain

Drain

Drain

Drain

Drain

Drain

Drain

Drain

Drain

Drain

Drain

Drain

Drain

Drain

Drain

Drain

3m Drain

Drain

Drain

Drain

Drain

Drain

Drain

Drain

Drain

Drain

Drain

Drain

Drain

Drain

Drain

Drain

Drain

Drain

3m Drain

Drain

Drain

Drain

Drain

Drain

Drain

Drain

Drain

Drain

Drain

Drain

Drain

Drain

Drain

Drain

Drain

Drain

Bridge Hall Farm

Floodgate

Eastham Hall Farm

Eastham Hall

Eastham Bridge

Shell Hill Cottage

Shell Hill

Chapel

Cemy

Saltcotes

Recn Gd

School

Playing Fields

Sports Centre

Playing Field

Liggard Court

Allot-Gdn

Recn Gd

Works

Hosp

PW

Govt Offices

Bakery

Football Field

Saltcotes Road

Main Drain

Eastham Villas

Path

Factories

Dock

Graving Dock

Bridges

Industrial Estate

Museum

South Street

East Beach

Central Beach

Liby

Sch

PW

Public Conveniences

Windmill (Museum)

Cartmell Lane

12m

12m

12m

12m

12m

12m

12m

12m

12m

12m

12m

12m

12m

12m

12m

12m

12m

3m

3m

3m

3m

3m

3m

3m

3m

3m

3m

3m

3m

3m

3m

3m

3m

3m

3m