





## Agricultural Land Classification

### Land NW of Mansfield Nottinghamshire (Site B)

#### Legend

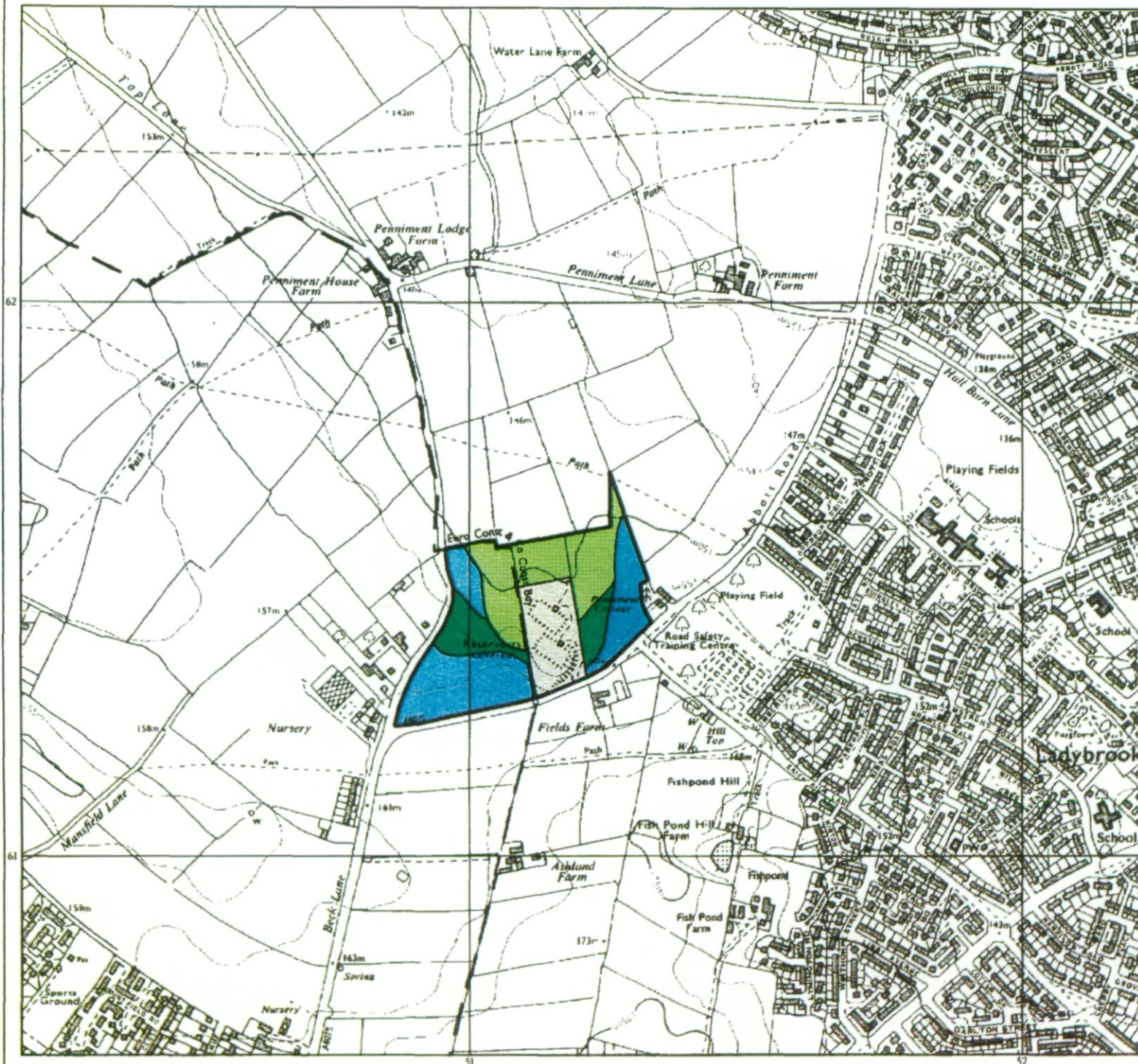
	Quality	Area (ha)
Grade 1	Excellent	nil
Grade 2	Very Good	4.2
Grade 3a	Good	1.4
Grade 3b	Moderate	3.2
Grade 4	Poor	nil
Grade 5	Very Poor	nil
	Agricultural land not surveyed	nil
	Other land	1.9
	Boundary of survey area	
Total agricultural land area		8.8
Total survey area		10.7
* Not present within survey area		



Further details contained in MAFF (1988) Agricultural Land Classification of England and Wales - Revised guidelines and criteria for grading the quality of agricultural land. Maff (publications), London SE99 7TP. The information is accurate at base map scale but any enlargement would be misleading. Reproduction in whole or in part by any means is prohibited without the prior permission of MAFF.

Surveyed and drawn by the Resource Planning Team, FRCA, Cambridge

Based on the 1989 Ordnance Survey 1:10000 map with the permission of the Controller of Her Majesty's Stationery Office. Unauthorised reproduction infringes Crown copyright and may lead to prosecution or civil proceedings. MAFF Licence No: GD272361  
Source maps: SK56SW  
Reference no: 71/98 © Crown Copyright Reserved 1998



## Agricultural Land Classification Land NW of Mansfield Nottinghamshire (Site B) Sample Point Map

### Legend


■ 1 Location of soil pit

■ 1 Location of auger  
sample point

 Boundary of  
survey area

 Agricultural land not  
surveyed

 Other land



Further details contained in MAFF (1988) Agricultural Land Classification of England and Wales - Revised guidelines and criteria for grading the quality of agricultural land. Maff (publications), London SE99 7TP. The information is accurate at base map scale but any enlargement would be misleading. Reproduction in whole or in part by any means is prohibited without the prior permission of MAFF.

Surveyed and drawn by the Resource Planning Team, FRCA, Cambridge.

Based on the 1989 Ordnance Survey 1:10000 map with the permission of the Controller of Her Majesty's Stationery Office. Unauthorised reproduction infringes Crown copyright and may lead to prosecution or civil proceedings. MAFP Licence No: GD272361

Source maps: SK56SW

Reference no: 71/98

© Crown Copyright Reserved 1998

