

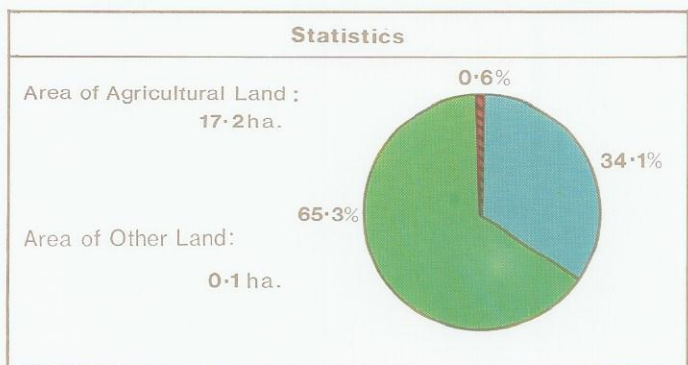
GREYMOORHILL, CARLISLE

Carlisle Urban Area Local Plan


Agricultural Land Classification

Agricultural Land			
Agricultural Grades		Agricultural Land Quality	Area within the site (ha.)
Grade 1		Excellent	Nil
Grade 2		Very Good	Nil
Grade 3		Good	5.9
		Moderate	11.3
Grade 4		Poor	Nil
Grade 5		Very Poor	Nil

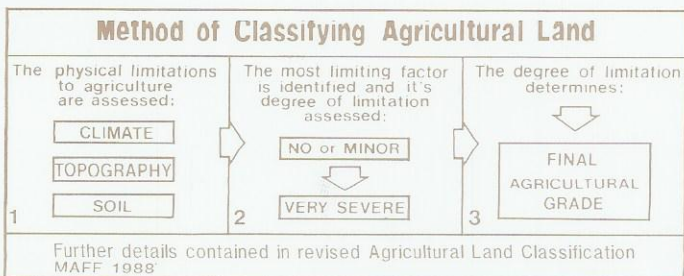
Land in Other Categories		
		Area within the site (ha.)
Urban <i>Including housing, industry, commerce, derelict land, sports facilities, transport.</i>		Nil
Non-agricultural <i>Including golf courses, parks, sports fields, allotments, airfields.</i>		Nil
Woodland <i>Farm woodland</i>		Nil
<i>Commercial woodland</i>		Nil
Agricultural buildings <i>Including glasshouses</i>		0.1
Open water		Nil
Land not surveyed		Nil



SCALE - 1:5,000



Ministry of Agriculture,
Fisheries and Food.



Information compiled by Resource Planning Group, Farm and Countryside Service, Leeds R.O.
Map produced by Resource Planning Cartographic Unit.
Project Number 40/90

Ordnance Survey maps reproduced with the permission of the Controller, H.M.S.O.

© Crown Copyright Reserved 1990

SOURCE MAPS

1:10,000

NY 35 NE

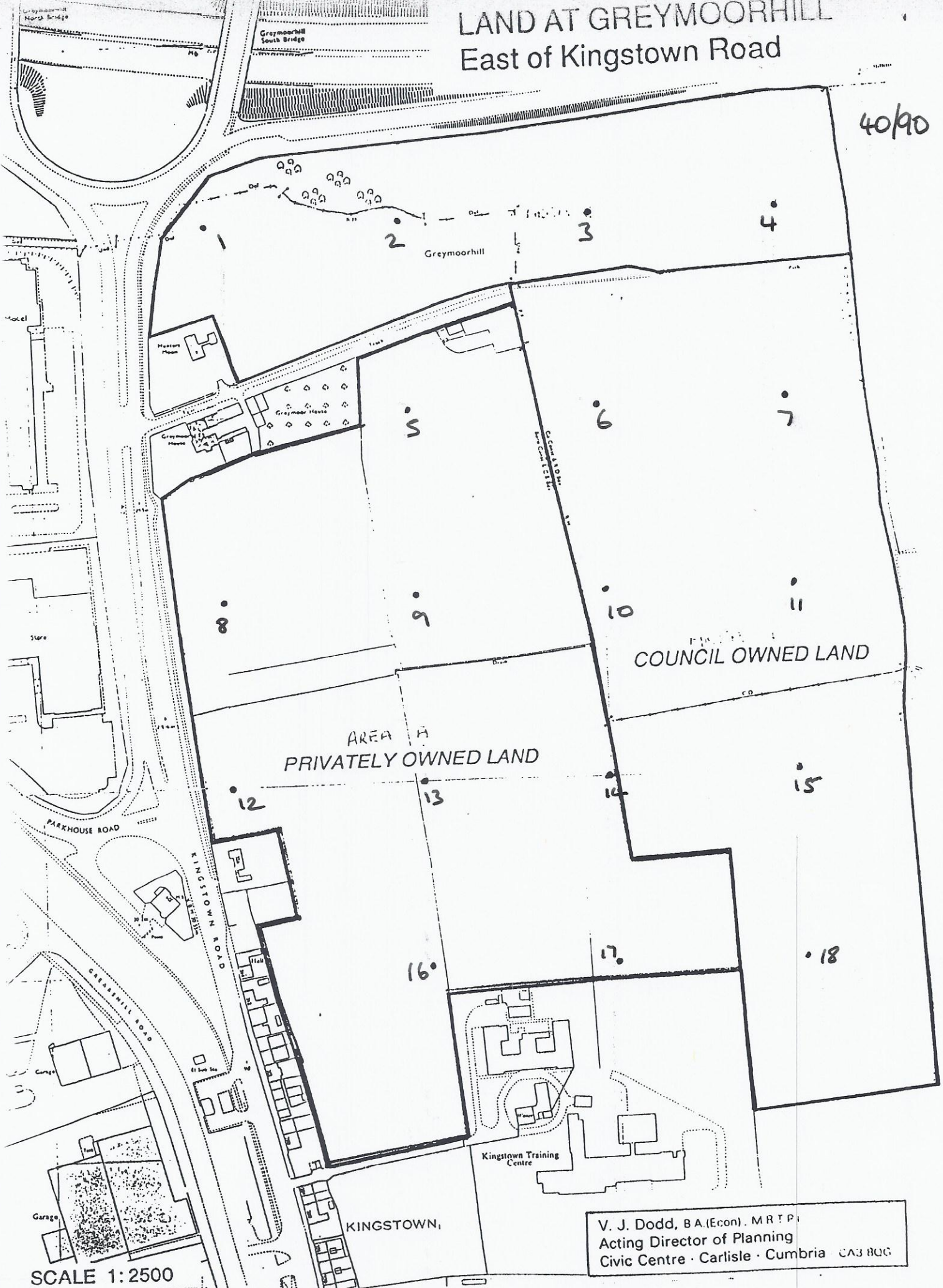
NY 45 NW



GREYMOORHILL, CARLISLE

LAND AT GREYMOORHILL East of Kingstown Road

40/90



SCALE 1:2500

35 NE (36 NW?) 40/90

V. J. Dodd, B.A.(Econ). M.R.T.P.
Acting Director of Planning
Civic Centre · Carlisle · Cumbria CA3 8UG