




Agricultural Land Classification

TANCRED
 QUARRY EXTENSION

Legend

| | Quality | Area (ha) |
|--|--------------------------------|-----------|
| Grade 1 | Excellent | Nil |
| Grade 2 | Very Good | Nil |
| Grade 3a | Good | 8.1 |
| Grade 3b | Moderate | Nil |
| Grade 4 | Poor | Nil |
| Grade 5 | Very Poor | Nil |
|  | Agricultural land not surveyed | Nil |
|  | Other land | Nil |
|  | Boundary of survey area | |

Total agricultural land area 8.1
 Total survey area 8.1
 * Not present within survey area

Scale - 1:5,000



Further details contained in MAFF (1988) Agricultural Land Classification of England and Wales - Revised guidelines and criteria for grading the quality of agricultural land. MAFF (publications), London SE99 7TP.
 The information is accurate at base map scale but any enlargement would be misleading.
 Reproduction in whole or in part by any means is prohibited without the prior permission of MAFF.

Surveyed and drawn by the Resource Planning Team, ADAS Statutory Unit, Leeds.
 Based on the 1974 Ordnance Survey 1:10,000 map with the permission of the Controller of Her Majesty's Stationery Office. Unauthorised reproduction infringes Crown copyright and may lead to prosecution or civil proceedings. MAFF Licence No: GD272361
 Source map(s): NZ 20 SW
 Reference no: 112/96 © Crown Copyright Reserved 1996



112/96

TANCRED QUARRY EXT.

NZ 20 SW

1:2500

100m

Rose
Villa
Five
Trees

1

2

3

4

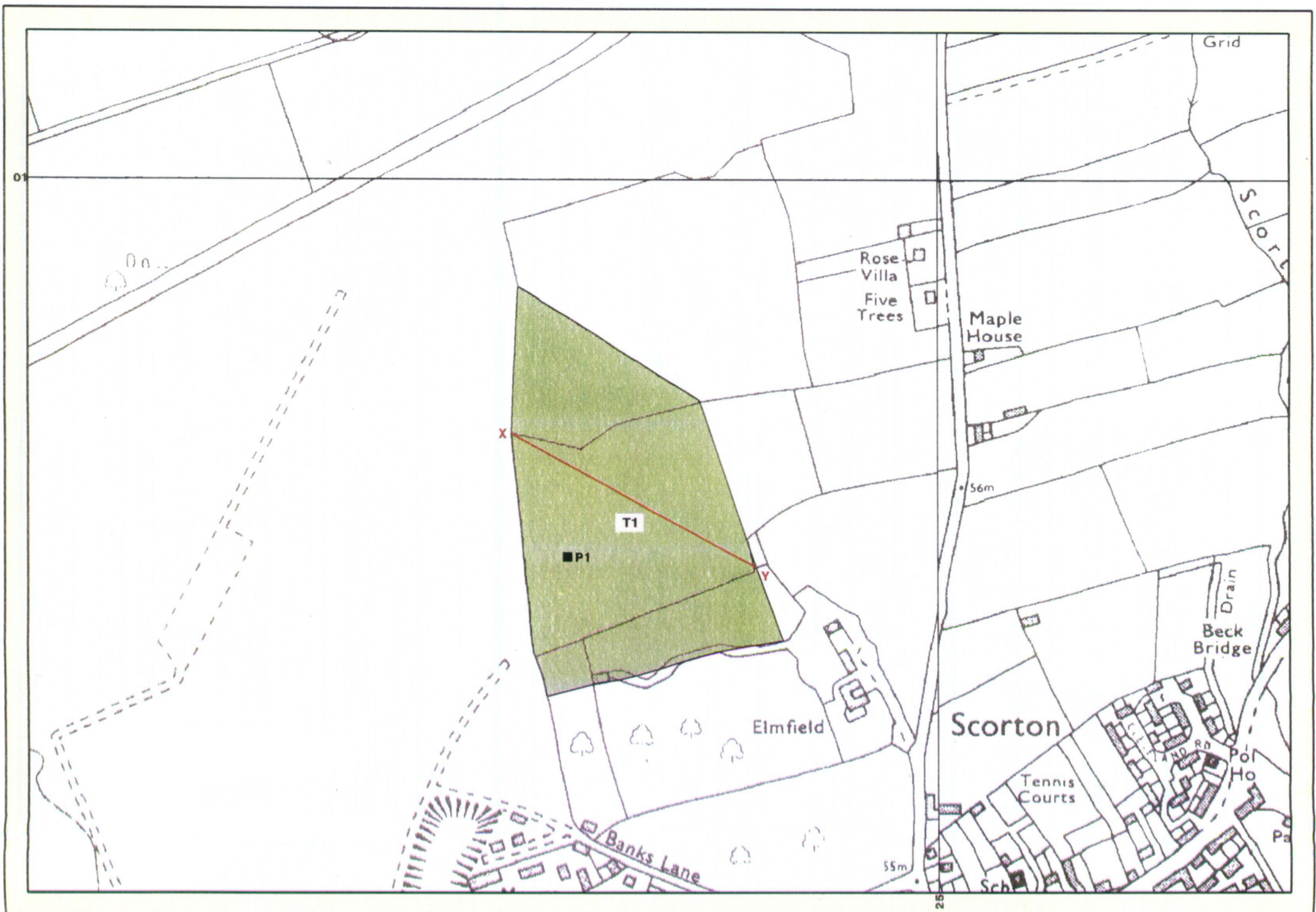
5

6

7

Elmfield





TANCRED QUARRY EXTENSION

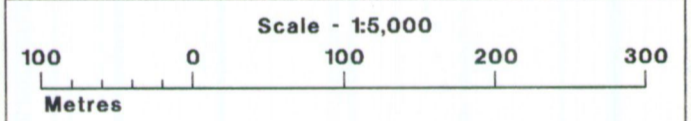
Topsoil Resource Map

| Unit | Soil Texture | Soil Thickness(cm.) | | | Area (ha) | Volume* (000m ³) |
|------|--------------|---------------------|--------|-----|-----------|------------------------------|
| | | Min | Median | Max | | |
| T1 | Light | 25 | 30 | 40 | 8.1 | 24.3 |
| | | | | | | |
| | | | | | | |
| | | | | | | |
| | | | | | | |
| | | | | | | |

*Volume at Median Soil Thickness

Soil Pits

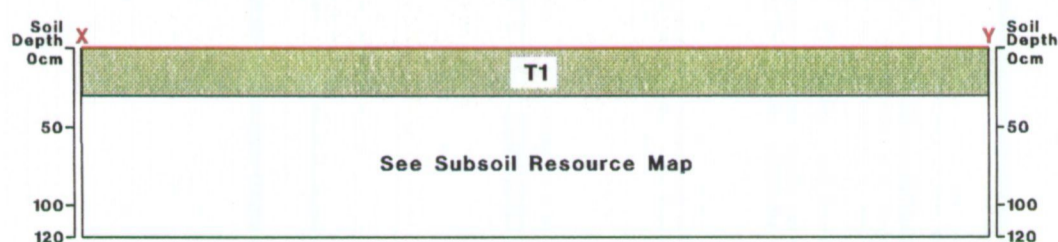
■ P1

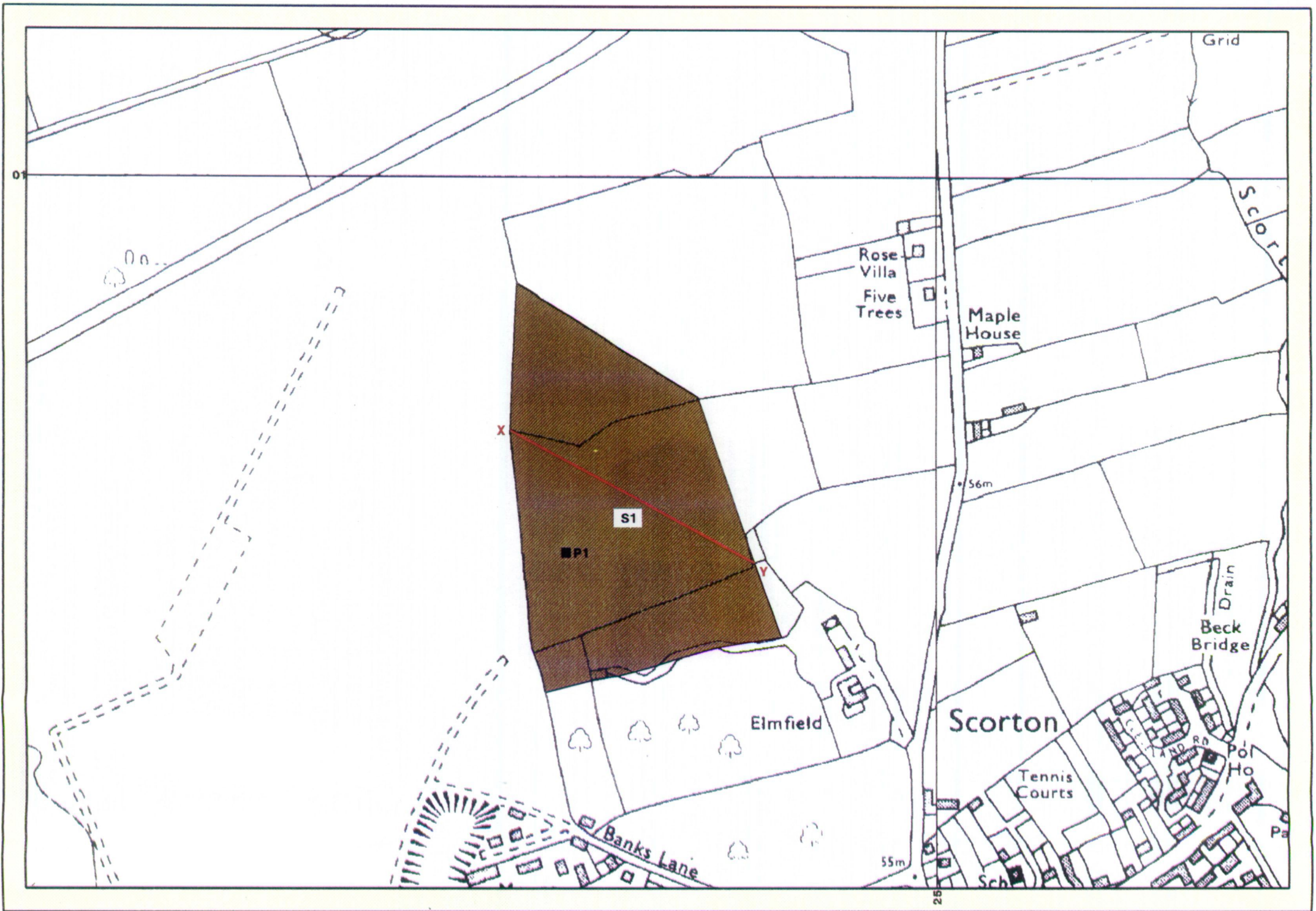


Ministry of Agriculture,
Fisheries and Food.

Based upon the 1974 1:10,000 Ordnance Survey maps NZ 20 SW\SE with the permission of the Controller of Her Majesty's Stationery Office.
Project Number: 112\96
Information compiled by ADAS Resource Planning Team, Leeds Statutory Centre.
Map produced by ADAS Resource Planning Team Cartographic Unit, Leeds Statutory Centre
Unauthorised reproduction infringes Crown Copyright and may lead to civil proceedings.
© Crown copyright. MAFF Licence GD272361.

Diagrammatic Section across Site



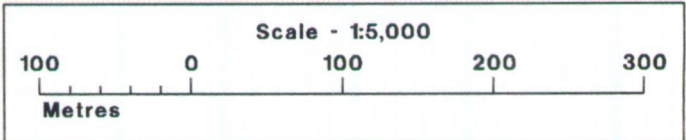


TANCREQ QUARRY EXTENSION

Subsoil Resource Map

| Unit | Soil Texture | Mean Soil Thickness(cm.) | Area (ha) | Volume* (000m ³) |
|------|----------------|--------------------------|-----------|------------------------------|
| S1 | Light \ Medium | 88 | 8.1 | 71.3 |
| | | | | |
| | | | | |
| | | | | |
| | | | | |
| | | | | |

Soil Pits ■ P1



MAFF
Ministry of Agriculture,
Fisheries and Food.

Based upon the 1974 1:10,000 Ordnance Survey maps NZ 20 SW \ SE with the permission of the Controller of Her Majesty's Stationery Office.
Project Number: 112 \ 96
Information compiled by ADAS Resource Planning Team, Leeds Statutory Centre.
Map produced by ADAS Resource Planning Team Cartographic Unit, Leeds Statutory Centre
Unauthorised reproduction infringes Crown Copyright and may lead to civil proceedings.
© Crown copyright. MAFF Licence GD272361.

