



Agricultural Land Classification

TAUNTON DEANE LOCAL PLAN MAIDENBROOK FM, TAUNTON

Agricultural Land


Grade	Quality	Area (ha)
1	Excellent	nil
2	Very Good	8.9
3a	Good	1.1
3b	Moderate	nil
4	Poor	nil
5	Very Poor	nil

Other Land Categories

Category	Area (ha)
Urban	nil
Non-Agricultural	nil
Woodland	nil
Agricultural Buildings	nil
Open Water	nil
Not Surveyed	nil

Total agricultural land area 10.0
Total survey area 10.0

* Grade/category not present within survey area

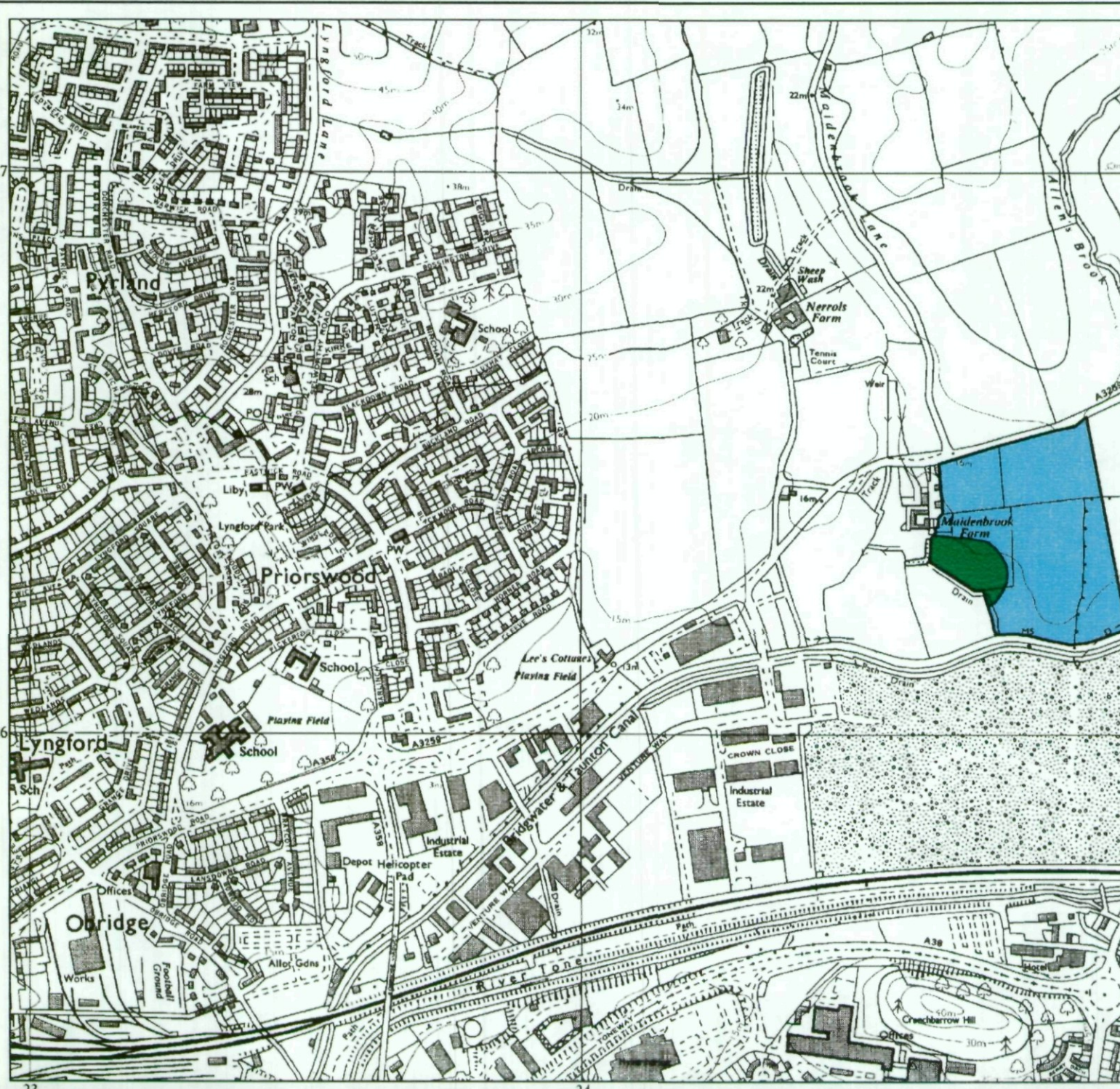


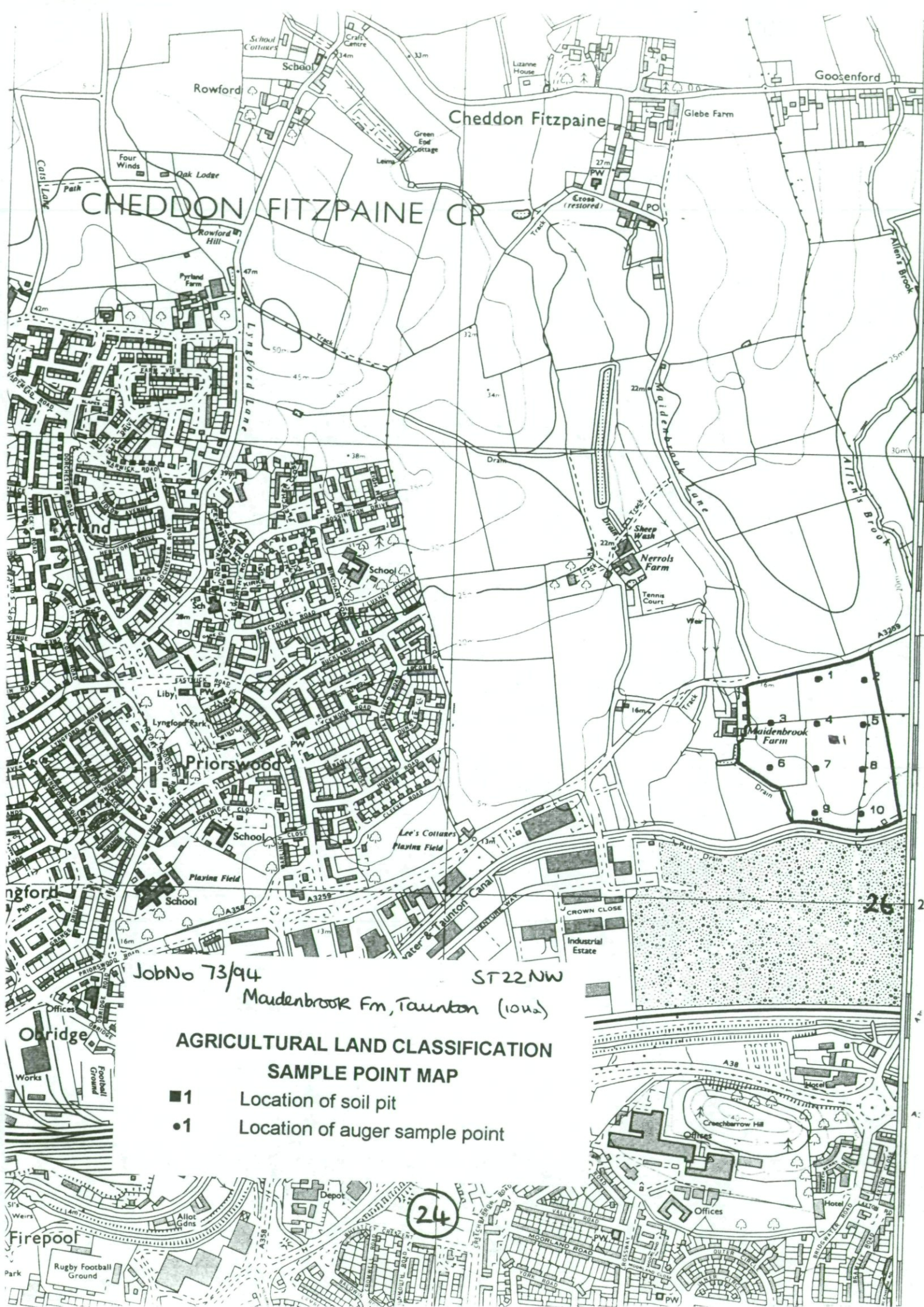
Further details contained in MAFF (1988) Agricultural Land Classification of England and Wales - Revised guidelines and criteria for grading the quality of agricultural land. MAFF (Publications), London SE99 7TP.

The information is accurate at the base map scale but any enlargement would be misleading.

Reproduction in whole or in part by any means is prohibited without the prior permission of MAFF.

Surveyed & drawn by the Resource Planning Team, ADAS Statutory Unit Taunton
Based on the 1992 Ordnance Survey 1:50000 map with the permission of the Controller of Her Majesty's Stationery Office.
Source Map(s): ST22N/W
Reference no. 73/94
© Crowa Copyright Reserved 1994





CHEDDON FITZPAINE CP

Job No 73/94 ST22NW
 Maidenbrook Fm, Taunton (10a2)

**AGRICULTURAL LAND CLASSIFICATION
 SAMPLE POINT MAP**

- 1 Location of soil pit
- 1 Location of auger sample point

24

26