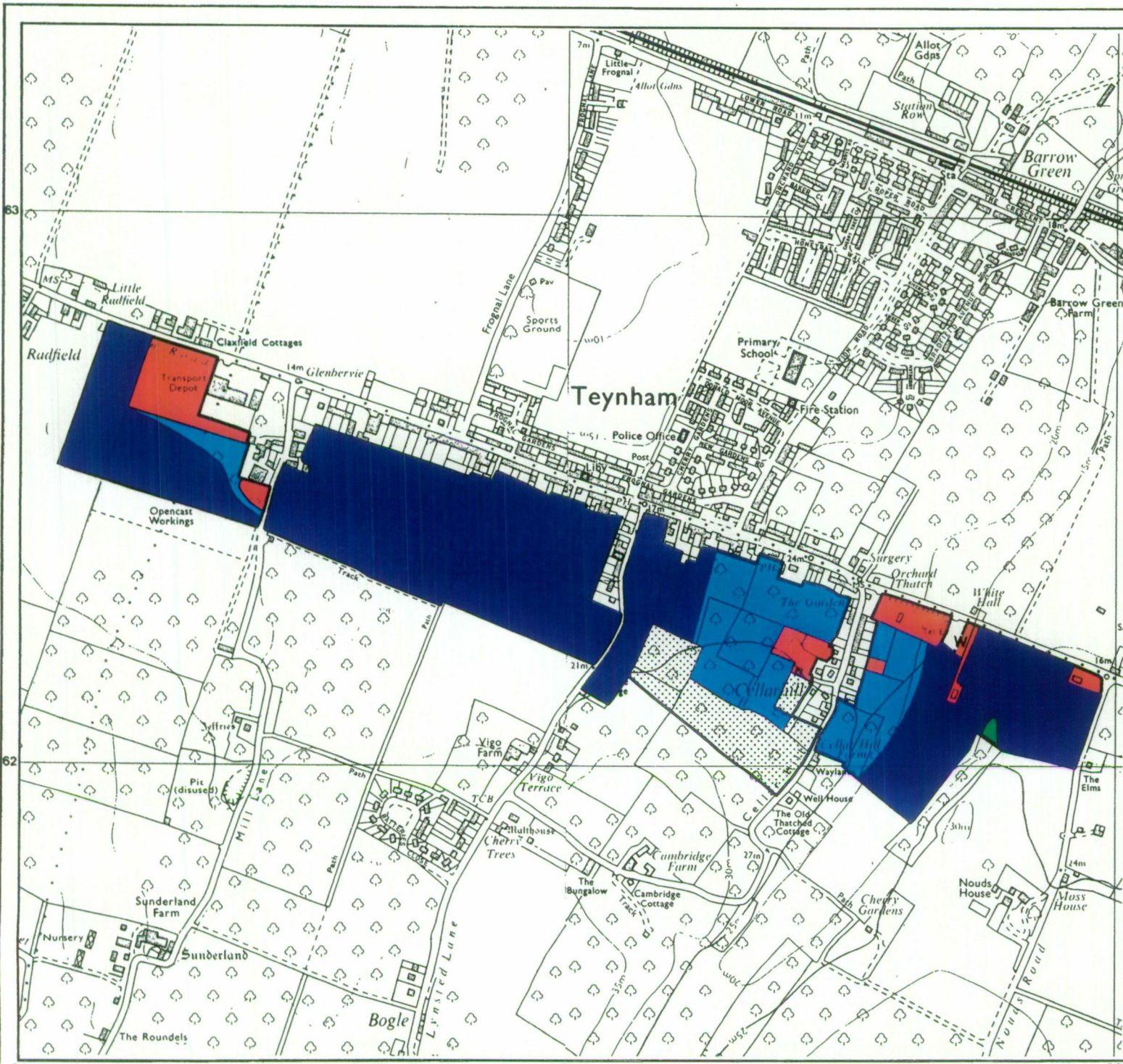


Agricultural Land Classification

Swale Borough Local Plan

Site DD - South of Teynham



Agricultural Land

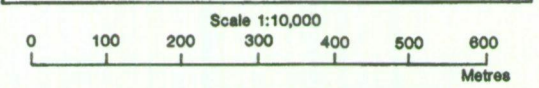
Grade	Quality	Area(ha)
1	Excellent	30.4
2	Very Good	8.3
3a	Good	nil
3b	Moderate	0.1
4	Poor	nil
5	Very Poor	nil

Other Land Categories

Category	Area (ha)
Urban	3.8
Non-Agricultural	0.1
Woodland	0.1
Agricultural Buildings	nil
Open Water	nil
Not Surveyed	3.9

Total agricultural land area **38.8**
 Total survey area **46.7**

*Grade/category not present within survey area



Further details contained in MAFF (1988) Agricultural Land Classification of England and Wales - Revised guidelines and criteria for grading the quality of agricultural land. MAFF (Publications), London SE99 7TP.

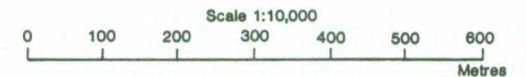
The information is accurate at the base map scale but any enlargement would be misleading.

Reproduction in whole or part by any means is prohibited without the prior permission of MAFF.

Surveyed and drawn by the Resource Planning Team, ADAS Statutory Unit, Gullford. Based on the Ordnance Survey 1:10000 map with the permission of the Controller of Her Majesty's Stationery Office.
 Source Map(s): TQ 96 SW(1980) 96 SE(1984)
 Reference no. 2011/133/94 EL20/245 © Crown Copyright Reserved 1994

Location of Auger Borings Swale Borough Local Plan Site DD - South of Teynham

- 5 Auger boring
- ② Profile pit



The information is accurate at the base map scale but any enlargement would be misleading.

Reproduction in whole or part by any means is prohibited without the prior permission of MAFF.

Surveyed and drawn by the Resource Planning Team, ADAS Statutory Unit, Guildford.
Based on the Ordnance Survey 1:10000 map with the permission of the
Controller of Her Majesty's Stationery Office.
Source Map(s): TQ 96 SW(1980) 96 SE(1984)
Reference no. 2011/133/94 EL20/245 © Crown Copyright Reserved 1994

